

**+NOTICE!!**

**These documents have been scanned!**

**Do not place un-scanned documents beneath this notice!**

**Do not remove this notice from this file!**

GPO Jacket No. 560-102  
Print Order 61540  
Rise Business Services, LLC  
Job=AZ15 8/14/2019



Box Number= AZ15230



Claim Begin-End: AMC448770-AMC448771

**1 Initial Receipt**



AZ15230-9 AMC341087-AMC454410


**United States Department of the Interior**  
**Bureau of Land Management**  
 DIV OF LANDS, MINRLS & ENERGY  
 ONE N CENTRAL AVE  
 PHOENIX, AZ 85004 -4427  
 Phone: 602-417-9200

Receipt	
No:	4072753

**Transaction #:** 4184618  
**Date of Transaction:** 01/25/2018

**CUSTOMER:**

KATHY TIPTON  
 PO BOX 1602  
 FULTON, TX 78358-1602 US



LINE #	QTY	DESCRIPTION	REMARKS	UNIT PRICE	TOTAL
1	2.00	LOCATABLE MINERALS / MINING CLAIMS-NEW, UNADJUD, ONE OR MORE AUTH NOS / NEW MINING CLAIMS MAINTENANCE FEE <b>CASES:</b> AMC448770/\$775.00, AMC448771/\$775.00		- n/a -	1550.00
2	2.00	LOCATABLE MINERALS / MINING CLAIMS-NEW, UNADJUD, ONE OR MORE AUTH NOS / NEW MINING CLAIMS LOCATION FEE <b>CASES:</b> AMC448770/\$37.00, AMC448771/\$37.00		- n/a -	74.00
3	2.00	LOCATABLE MINERALS / MINING CLAIMS-NEW, UNADJUD, ONE OR MORE AUTH NOS / NEW MINING CLAIM PROCESSING FEE <b>CASES:</b> AMC448770/\$20.00, AMC448771/\$20.00		- n/a -	40.00
<b>TOTAL:</b>					<b>\$1,664.00</b>

**PAYMENT INFORMATION**

1	AMOUNT:	1664.00	POSTMARKED:	N/A
	TYPE:	CHECK	RECEIVED:	01/25/2018
	CHECK NO:	1102		
	NAME:	TNT OUTPOST GOLD GRABBER HIGHBANKERS PO BOX 265 WICKENBURG AZ 85358-0265 US		

**REMARKS**

This receipt was generated by the automated BLM Collections and Billing System and is a paper representation of a portion of the official electronic record contained therein.

**NOTICE!!**

**These documents have been scanned!**

**Do not place un-scanned documents beneath this notice!**

**Do not remove this notice from this file!**

GPO Jacket No. 560-102  
Print Order 61540  
Rise Business Services, LLC  
Job=AZ15 8/14/2019



Box Number= AZ15230



Claim Begin-End: AMC448770-AMC448771

**2 Correspondence**



AZ15230-9

AMC341087-AMC454410



# United States Department of the Interior

BUREAU OF LAND MANAGEMENT

Arizona State Office

One North Central Avenue, Suite 800

Phoenix, Arizona 85004-4427

[www.blm.gov/az/](http://www.blm.gov/az/)



AUG 14 2019

In Reply Refer To:

3800 (9200) RM

AMC448769, AMC448770

CERTIFIED MAIL - RETURN RECEIPT REQUESTED No. 9214 8901 9403 8387 9028 69

## NOTICE

EDDIE AND LAURIE REED  
12792 S ROCKING LAKE LN  
MAYER, AZ 86333-5302

:  
:  
:

This Notice Affects the Claims  
Shown in the Block Below.

---

AMC448769, AMC448770, AMC448771  
DOLLAR BILL, DAVES DIGGINS, DOUBLE DOWN

---

### Locator Requirements for Association Placer Mining Claims Additional Information Required

The Bureau of Land Management (BLM) Arizona State Office received the location notice(s) for the association placer mining claim(s) listed above. You are included as a locator of the claim(s).

You must be qualified to locate an association placer mining claim and your mining claim must conform to the requirements of Federal law, 30 U.S.C. 35, 36, and regulations at 43 CFR 3832.22. These laws allow the location of placer mining claims greater than 20 acres so long as each of the locators has a bona fide interest in the claims, and has located the claims independently, for their own self-interest, and in good faith. The law is well established that a person cannot use the names of his friends, relatives, employees or club members as locators in order to locate for his own benefit a greater area of placer ground than is allowable by law. A company or corporation is considered to be one entity, entitled to locate claims of no more than 20 acres in size. Any claim located using dummy locators is not a valid mining claim.

By recording these location notices with the BLM you are representing to the United States government that you meet the qualifications for locating an association placer claim and that you

are not using the names of other persons as dummy locators to locate more than 20 acres per claim for your own benefit. In accordance with 43 CFR 3830.9, if you file a document that you know contains false, erroneous, or fictitious information or statements, you may be subject to criminal penalties under 18 U.S.C. 1001 and 43 U.S.C. 1212. The maximum penalty is 5 years in prison and/or a fine of \$250,000.

In accordance with 43 CFR 1822.10, all documents required to be filed with the BLM must contain the applicant's (claimant's) legal name and current address. Additionally, 43 CFR 3833.11 (b)(2) requires that a certificate of location of a mining claim or site contain the names and current mailing addresses of the locators of the claim.

In accordance with 43 CFR 3830.3, an agent may locate mining claims on your behalf as long as they are duly constituted and appointed.

Before we can complete the recordation of your association placer mining claims, we will need the following information:

- A legal document from each claimant (such as a notarized power of attorney) showing that the person signing the location notice is acting on their behalf as their duly constituted and appointed agent or authorized representative.
- A signed and notarized statement from each claimant that says: "I (enter claimants name) authorized and am aware that I am listed as a locator on the location notice for AMC (enter claim numbers). I have a bona fide interest in these claims and I located the claims independently, for my own self-interest and in good faith. I certify that these claims are in no way being located for the benefit of a company, corporation, or another individual in order to gain additional acreage they are not entitled to in accordance with the law."

The claimants of the above named mining claim(s) are hereby afforded 30 days from receipt of this Notice in which to furnish the requested information. Failure to do so will subject the recordation of these claims to further adjudication which may result in a partial rejection of the recordation and a reduction in acreage claimed.

If, after reviewing the information in this letter you determine that you do not, in fact, qualify to locate an association placer mining claim, please relinquish the association placer mining claims and relocate as an individual placer mining claim under 43 CFR 3832.22(b).

In accordance with 43 CFR 3833.33, you may transfer, sell, or otherwise convey an association placer mining claim at any time to an equal or greater number of mining claimants. If you want to transfer an association placer claim to an individual or an association that is smaller in number than the association that located the claim, a) you must have discovered a valuable mineral deposit before the transfer (documentation will be requested); or b) upon notice from the BLM, you must reduce the acreage of the claim, if necessary, so that you meet the 20-acre per locator limit. Per 43 CFR 3830.5, a discovery means that you have found a valuable mineral deposit. Any association placer claim transferred that does not meet these requirements is not a valid mining claim.

If additional information is required, please contact RéAnn Myers at 602-417-9413. Please include your AMC serial number(s) on all correspondence.

A handwritten signature in cursive script that reads "Elena Fink".

Elena Fink  
Deputy State Director  
Lands, Minerals and Energy Division

DEPARTMENT OF THE INTERIOR  
BUREAU OF LAND MANAGEMENT  
MINING CLAIMS

(LIVE) Serial Register Page

Run Date/Time: 7/29/2019 14:22 PM

Page 1 Of 1

**01 10-21-1976;090STAT0090;43USC1744**

**Total Acres**

**Serial Number**

**Case Type 384201: PLACER CLAIM**

**80.000**

**AMC448769**

**Claim Name: DOLLAR BILL**

**Commodity:**

**Case Disposition: ACTIVE**

**Lead File Number**

**Required Maintenance Fee: 660.00**

**AMC448769**

Name & Address			Interest Relationship
LOYD HOLLY	PO BOX 986	SALOME AZ 85348-0986	CLAIMANT
SWIGART SUE	PO BOX 1021	SALOME AZ 85348-1021	CLAIMANT
TUCKER JENI	419 PIONEER DR	PRESCOTT AZ 86303-4109	CLAIMANT
REED EDDIE	12792 S ROCKING LAKE LN	MAYER AZ 86333-5302	CLAIMANT

Mer	Twp	Rng	Sec	Quadrant	District	County / State	
14	0050N	0140W	020	NE SE	LAKE HAVASU FIELD OFFICE	LA PAZ	AZ

Act Date	Code	Action Text	Action Remarks	Receipt Number
10/31/2017	403	LOCATION DATE		
01/25/2018	395	RECORDATION NOTICE RECD	1	4072746
04/02/2018	483	SMALL MINER CERT FILED	2019	
01/25/2018	685	ADDL MAINTENANCE FEE	2018;\$465	4072746
01/25/2018	484	LOCATION YEAR / MAINTENANCE FEE	2018;\$155	4072746
04/02/2018	480	EVID OF ASSMT FILED	2018	4128811
06/28/2019	669	LAND STATUS CHECKED		
01/25/2018	392	MONIES RECEIVED	\$465.00;1	4072746
01/25/2018	501	ACCT ADV IN LEAD FILE	AMC448769;	

Line Nr	Remarks
---------	---------

DEPARTMENT OF THE INTERIOR  
BUREAU OF LAND MANAGEMENT  
MINING CLAIMS

(LIVE) Serial Register Page

Run Date/Time: 7/29/2019 14:10 PM

Page 1 Of 1

**01 10-21-1976;090STAT0090;43USC1744**

**Total Acres**

**Serial Number**

**Case Type 384201: PLACER CLAIM**

**100.000**

**AMC448770**

**Claim Name: DAVES DIGGINS**

**Commodity:**

**Case Disposition: ACTIVE**

**Lead File Number**

**Required Maintenance Fee: 825.00**

**AMC448770**

Name & Address			Interest Relationship
TIPTON KATHY	PO BOX 1602	FULTON TX 78358-1602	CLAIMANT
WINTERS CHUCK	GENERAL DELIVERY	CONGRESS AZ 85332-9999	CLAIMANT
REED EDDIE	12792 S ROCKING LAKE LN	MAYER AZ 86333-5302	CLAIMANT
VAN ZILE DAVID	21 PRIMROSE LN	IDAHO CITY ID 83631-5000	CLAIMANT
REED LAURIE	12792 S ROCKING LAKE LN	MAYER AZ 86333-5302	CLAIMANT

Mer	Twp	Rng	Sec	Quadrant	District	County / State	
14	0090N	0040W	019	SW	HASSAYAMPA FIELD OFFICE	YAVAPAI	AZ

Act Date	Code	Action Text	Action Remarks	Receipt Number
10/31/2017	403	LOCATION DATE		
01/25/2018	395	RECORDATION NOTICE RECD	1	4072753
05/21/2018	483	SMALL MINER CERT FILED	2019	
01/25/2018	685	ADDL MAINTENANCE FEE	2018;\$620	4072753
01/25/2018	484	LOCATION YEAR / MAINTENANCE FEE	2018;\$155	4072753
05/21/2018	480	EVID OF ASSMT FILED	2018	4168352
06/28/2019	669	LAND STATUS CHECKED		
05/21/2018	170	ADDRESS CHANGE FILED	VAN ZILE DAVID	
01/25/2018	392	MONIES RECEIVED	\$1240.00;1	4072753
01/25/2018	501	ACCT ADV IN LEAD FILE	AMC448770-AMC448771;	

Line Nr	Remarks
---------	---------



DEPARTMENT OF THE INTERIOR  
BUREAU OF LAND MANAGEMENT  
MINING CLAIMS

(LIVE) Serial Register Page

Run Date/Time: 7/29/2019 14:21 PM

Page 1 Of 1

**01 10-21-1976;090STAT0090;43USC1744**

**Total Acres**

**Serial Number**

**Case Type: 384201: PLACER CLAIM**

**100.000**

**AMC448771**

**Claim Name: DOUBLE DOWN**

**Commodity:**

**Case Disposition: ACTIVE**

**Lead File Number**

**Required Maintenance Fee: 825.00**

**AMC448770**

Name & Address			Interest Relationship
LOYD HOLLY	PO BOX 986	SALOME AZ 85348-0986	CLAIMANT
SWIGART SUE	PO BOX 1021	SALOME AZ 85348-1021	CLAIMANT
YEAGER GARY	26480 COUNTY ROAD 52E	STEAMBOAT SPRINGS CO 80487-9415	CLAIMANT
TUCKER JENI	419 PIONEER DR	PRESCOTT AZ 86303-4109	CLAIMANT
REED LAURIE	12792 S ROCKING LAKE LN	MAYER AZ 86333-5302	CLAIMANT

Mer	Twp	Rng	Sec	Quadrant	District	County / State	
14	0050N	0140W	008	SE	LAKE HAVASU FIELD OFFICE	LA PAZ	AZ
14	0050N	0140W	009	SW	LAKE HAVASU FIELD OFFICE	LA PAZ	AZ
14	0050N	0140W	016	NW	LAKE HAVASU FIELD OFFICE	LA PAZ	AZ
14	0050N	0140W	017	NE	LAKE HAVASU FIELD OFFICE	LA PAZ	AZ

Act Date	Code	Action Text	Action Remarks	Receipt Number
10/31/2017	403	LOCATION DATE		
01/25/2018	395	RECORDATION NOTICE RECD	1	4072753
04/02/2018	483	SMALL MINER CERT FILED	2019	
01/25/2018	685	ADDL MAINTENANCE FEE	2018;\$620	4072753
01/25/2018	484	LOCATION YEAR / MAINTENANCE FEE	2018;\$155	4072753
04/02/2018	480	EVID OF ASSMT FILED	2018	4128811
06/28/2019	669	LAND STATUS CHECKED		
01/25/2018	501	ACCT ADV IN LEAD FILE	AMC448770-AMC448771;	

Line Nr	Remarks
---------	---------

ALERT: MAIL SERVICE IS DISRUPTED IN SOME PARTS OF THE SOUTHEAST U.S. DUE TO HUR...



FAQs > (<https://www.usps.com/faqs/uspstracking-faqs.htm>)

Track Another Package +

Tracking Number: 9214890194038387902869

Remove X

Your item was delivered at 8:03 am on August 26, 2019 in MAYER, AZ 86333.

**Delivered**

August 26, 2019 at 8:03 am  
Delivered  
MAYER, AZ 86333

Get Updates

Feedback

Text & Email Updates

Return Receipt Electronic

Tracking History

Product Information

See Less

**Can't find what you're looking for?**

Go to our FAQs section to find answers to your tracking questions.



# United States Department of the Interior

BUREAU OF LAND MANAGEMENT  
Arizona State Office  
One North Central Avenue, Suite 800  
Phoenix, Arizona 85004-4427  
[www.blm.gov/az/](http://www.blm.gov/az/)



AUG 14 2019

In Reply Refer To:  
3800 (9200) RM  
AMC448769, AMC448770

CERTIFIED MAIL - RETURN RECEIPT REQUESTED No. 9214 8901 9403 8387 5456 84

## NOTICE

HOLLY LOYD  
PO BOX 986  
SALOME, AZ 85348-0986

:  
:  
:

This Notice Affects the Claims  
Shown in the Block Below.

---

AMC448769, AMC448771  
DOLLAR BILL, DOUBLE DOWN

---

### Locator Requirements for Association Placer Mining Claims Additional Information Required

The Bureau of Land Management (BLM) Arizona State Office received the location notice(s) for the association placer mining claim(s) listed above. You are included as a locator of the claim(s).

You must be qualified to locate an association placer mining claim and your mining claim must conform to the requirements of Federal law, 30 U.S.C. 35, 36, and regulations at 43 CFR 3832.22. These laws allow the location of placer mining claims greater than 20 acres so long as each of the locators has a bona fide interest in the claims, and has located the claims independently, for their own self-interest, and in good faith. The law is well established that a person cannot use the names of his friends, relatives, employees or club members as locators in order to locate for his own benefit a greater area of placer ground than is allowable by law. A company or corporation is considered to be one entity, entitled to locate claims of no more than 20 acres in size. Any claim located using dummy locators is not a valid mining claim.

By recording these location notices with the BLM you are representing to the United States government that you meet the qualifications for locating an association placer claim and that you are not using the names of other persons as dummy locators to locate more than 20 acres per claim for your own benefit. In accordance with 43 CFR 3830.9, if you file a document that you know contains false, erroneous, or fictitious information or statements, you may be subject to criminal penalties under 18 U.S.C. 1001 and 43 U.S.C. 1212. The maximum penalty is 5 years in prison and/or a fine of \$250,000.

In accordance with 43 CFR 1822.10, all documents required to be filed with the BLM must contain the applicant's (claimant's) legal name and current address. Additionally, 43 CFR 3833.11 (b)(2) requires that a certificate of location of a mining claim or site contain the names and current mailing addresses of the locators of the claim.

In accordance with 43 CFR 3830.3, an agent may locate mining claims on your behalf as long as they are duly constituted and appointed.

Before we can complete the recordation of your association placer mining claims, we will need the following information:

- A legal document from each claimant (such as a notarized power of attorney) showing that the person signing the location notice is acting on their behalf as their duly constituted and appointed agent or authorized representative.
- A signed and notarized statement from each claimant that says: "I (enter claimants name) authorized and am aware that I am listed as a locator on the location notice for AMC (enter claim numbers). I have a bona fide interest in these claims and I located the claims independently, for my own self-interest and in good faith. I certify that these claims are in no way being located for the benefit of a company, corporation, or another individual in order to gain additional acreage they are not entitled to in accordance with the law."

The claimants of the above named mining claim(s) are hereby afforded 30 days from receipt of this Notice in which to furnish the requested information. Failure to do so will subject the recordation of these claims to further adjudication which may result in a partial rejection of the recordation and a reduction in acreage claimed.

If, after reviewing the information in this letter you determine that you do not, in fact, qualify to locate an association placer mining claim, please relinquish the association placer mining claims and relocate as an individual placer mining claim under 43 CFR 3832.22(b).

In accordance with 43 CFR 3833.33, you may transfer, sell, or otherwise convey an association placer mining claim at any time to an equal or greater number of mining claimants. If you want to transfer an association placer claim to an individual or an association that is smaller in number than the association that located the claim, a) you must have discovered a valuable mineral deposit before the transfer (documentation will be requested); or b) upon notice from the BLM, you must reduce the acreage of the claim, if necessary, so that you meet the 20-acre per locator

limit. Per 43 CFR 3830.5, a discovery means that you have found a valuable mineral deposit. Any association placer claim transferred that does not meet these requirements is not a valid mining claim.

If additional information is required, please contact RéAnn Myers at 602-417-9413. Please include your AMC serial number(s) on all correspondence.



Elena Fink  
Deputy State Director  
Lands, Minerals and Energy Division

DEPARTMENT OF THE INTERIOR  
BUREAU OF LAND MANAGEMENT  
MINING CLAIMS

(LIVE) Serial Register Page

Run Date/Time: 7/29/2019 14:22 PM

Page 1 Of 1

01 10-21-1976;090STAT0090;43USC1744

Total Acres

Serial Number

Case Type: 384201: PLACER CLAIM

80.000

AMC448769

Claim Name: DOLLAR BILL

Commodity:

Case Disposition: ACTIVE

Lead File Number

Required Maintenance Fee: 660.00

AMC448769

Name & Address

Interest Relationship

LOYD HOLLY	PO BOX 986	SALOME AZ 85348-0986	CLAIMANT
SWIGART SUE	PO BOX 1021	SALOME AZ 85348-1021	CLAIMANT
TUCKER JENI	419 PIONEER DR	PRESCOTT AZ 86303-4109	CLAIMANT
REED EDDIE	12792 S ROCKING LAKE LN	MAYER AZ 86333-5302	CLAIMANT

<u>Mer</u>	<u>Twp</u>	<u>Rng</u>	<u>Sec</u>	<u>Quadrant</u>	<u>District</u>	<u>County / State</u>
------------	------------	------------	------------	-----------------	-----------------	-----------------------

14	0050N	0140W	020	NE SE	LAKE HAVASU FIELD OFFICE	LA PAZ AZ
----	-------	-------	-----	-------	--------------------------	-----------

<u>Act Date</u>	<u>Code</u>	<u>Action Text</u>	<u>Action Remarks</u>	<u>Receipt Number</u>
-----------------	-------------	--------------------	-----------------------	-----------------------

10/31/2017	403	LOCATION DATE		
01/25/2018	395	RECORDATION NOTICE RECD	1	4072746
04/02/2018	483	SMALL MINER CERT FILED	2019	
01/25/2018	685	ADDL MAINTENANCE FEE	2018;\$465	4072746
01/25/2018	484	LOCATION YEAR / MAINTENANCE FEE	2018;\$155	4072746
04/02/2018	480	EVID OF ASSMT FILED	2018	4128811
06/28/2019	669	LAND STATUS CHECKED		
01/25/2018	392	MONIES RECEIVED	\$465.00;1	4072746
01/25/2018	501	ACCT ADV IN LEAD FILE	AMC448769;	

<u>Line Nr</u>	<u>Remarks</u>
----------------	----------------

DEPARTMENT OF THE INTERIOR  
BUREAU OF LAND MANAGEMENT  
MINING CLAIMS

(LIVE) Serial Register Page

Run Date/Time: 7/29/2019 14:21 PM

Page 1 Of 1

01 10-21-1976;090STAT0090;43USC1744

Total Acres

Serial Number

Case Type: 384201: PLACER CLAIM

100.000

AMC448771

Claim Name: DOUBLE DOWN

Commodity:

Case Disposition: ACTIVE

Lead File Number

Required Maintenance Fee: 825.00

AMC448770

Name & Address			Interest Relationship
LOYD HOLLY	PO BOX 986	SALOME AZ 85348-0986	CLAIMANT
SWIGART SUE	PO BOX 1021	SALOME AZ 85348-1021	CLAIMANT
YEAGER GARY	26480 COUNTY ROAD 52E	STEAMBOAT SPRINGS CO 80487-9415	CLAIMANT
TUCKER JENI	419 PIONEER DR	PRESCOTT AZ 86303-4109	CLAIMANT
REED LAURIE	12792 S ROCKING LAKE LN	MAYER AZ 86333-5302	CLAIMANT

Mer	Twp	Rng	Sec	Quadrant	District	County / State	
14	0050N	0140W	008	SE	LAKE HAVASU FIELD OFFICE	LA PAZ	AZ
14	0050N	0140W	009	SW	LAKE HAVASU FIELD OFFICE	LA PAZ	AZ
14	0050N	0140W	016	NW	LAKE HAVASU FIELD OFFICE	LA PAZ	AZ
14	0050N	0140W	017	NE	LAKE HAVASU FIELD OFFICE	LA PAZ	AZ

Act Date	Code	Action Text	Action Remarks	Receipt Number
10/31/2017	403	LOCATION DATE		
01/25/2018	395	RECORDATION NOTICE RECD	1	4072753
04/02/2018	483	SMALL MINER CERT FILED	2019	
01/25/2018	685	ADDL MAINTENANCE FEE	2018;\$620	4072753
01/25/2018	484	LOCATION YEAR / MAINTENANCE FEE	2018;\$155	4072753
04/02/2018	480	EVID OF ASSMT FILED	2018	4128811
06/28/2019	669	LAND STATUS CHECKED		
01/25/2018	501	ACCT ADV IN LEAD FILE	AMC448770-AMC448771;	

Line Nr	Remarks
---------	---------

**ALERT: MAIL SERVICE IS DISRUPTED IN SOME PARTS OF THE SOUTHEAST U.S. DUE TO HUR...**



FAQs > (<https://www.usps.com/faqs/uspstracking-faqs.htm>)

**Track Another Package +**

**Tracking Number:** 9214890194038387545684

Remove X

Your item was delivered at 4:15 pm on August 23, 2019 in SALOME, AZ 85348.

**Delivered**

August 23, 2019 at 4:15 pm  
Delivered  
SALOME, AZ 85348

Get Updates

Feedback

**Text & Email Updates**

**Return Receipt Electronic**

**Tracking History**

**Product Information**

See Less

**Can't find what you're looking for?**

Go to our FAQs section to find answers to your tracking questions.





# United States Department of the Interior



BUREAU OF LAND MANAGEMENT  
Arizona State Office  
One North Central Avenue, Suite 800  
Phoenix, Arizona 85004-4427  
[www.blm.gov/az/](http://www.blm.gov/az/)

In Reply Refer To:  
3800 (9200) RM  
AMC448769, AMC448770

AUG 14 2019

CERTIFIED MAIL - RETURN RECEIPT REQUESTED No. 9214 8901 9403 8387 8994 66

## NOTICE

JENI TUCKER	:	This Notice Affects the Claims
419 PIONEER DR	:	Shown in the Block Below.
PRESCOTT, AZ 86303-4109	:	

---

AMC448769, AMC448771  
DOLLAR BILL, DOUBLE DOWN

---

### Locator Requirements for Association Placer Mining Claims Additional Information Required

The Bureau of Land Management (BLM) Arizona State Office received the location notice(s) for the association placer mining claim(s) listed above. You are included as a locator of the claim(s).

You must be qualified to locate an association placer mining claim and your mining claim must conform to the requirements of Federal law, 30 U.S.C. 35, 36, and regulations at 43 CFR 3832.22. These laws allow the location of placer mining claims greater than 20 acres so long as each of the locators has a bona fide interest in the claims, and has located the claims independently, for their own self-interest, and in good faith. The law is well established that a person cannot use the names of his friends, relatives, employees or club members as locators in order to locate for his own benefit a greater area of placer ground than is allowable by law. A company or corporation is considered to be one entity, entitled to locate claims of no more than 20 acres in size. Any claim located using dummy locators is not a valid mining claim.

By recording these location notices with the BLM you are representing to the United States government that you meet the qualifications for locating an association placer claim and that you

are not using the names of other persons as dummy locators to locate more than 20 acres per claim for your own benefit. In accordance with 43 CFR 3830.9, if you file a document that you know contains false, erroneous, or fictitious information or statements, you may be subject to criminal penalties under 18 U.S.C. 1001 and 43 U.S.C. 1212. The maximum penalty is 5 years in prison and/or a fine of \$250,000.

In accordance with 43 CFR 1822.10, all documents required to be filed with the BLM must contain the applicant's (claimant's) legal name and current address. Additionally, 43 CFR 3833.11 (b)(2) requires that a certificate of location of a mining claim or site contain the names and current mailing addresses of the locators of the claim.

In accordance with 43 CFR 3830.3, an agent may locate mining claims on your behalf as long as they are duly constituted and appointed.

Before we can complete the recordation of your association placer mining claims, we will need the following information:

- A legal document from each claimant (such as a notarized power of attorney) showing that the person signing the location notice is acting on their behalf as their duly constituted and appointed agent or authorized representative.
- A signed and notarized statement from each claimant that says: "I (enter claimants name) authorized and am aware that I am listed as a locator on the location notice for AMC (enter claim numbers). I have a bona fide interest in these claims and I located the claims independently, for my own self-interest and in good faith. I certify that these claims are in no way being located for the benefit of a company, corporation, or another individual in order to gain additional acreage they are not entitled to in accordance with the law."

The claimants of the above named mining claim(s) are hereby afforded 30 days from receipt of this Notice in which to furnish the requested information. Failure to do so will subject the recordation of these claims to further adjudication which may result in a partial rejection of the recordation and a reduction in acreage claimed.

If, after reviewing the information in this letter you determine that you do not, in fact, qualify to locate an association placer mining claim, please relinquish the association placer mining claims and relocate as an individual placer mining claim under 43 CFR 3832.22(b).

In accordance with 43 CFR 3833.33, you may transfer, sell, or otherwise convey an association placer mining claim at any time to an equal or greater number of mining claimants. If you want to transfer an association placer claim to an individual or an association that is smaller in number than the association that located the claim, a) you must have discovered a valuable mineral deposit before the transfer (documentation will be requested); or b) upon notice from the BLM, you must reduce the acreage of the claim, if necessary, so that you meet the 20-acre per locator limit. Per 43 CFR 3830.5, a discovery means that you have found a valuable mineral deposit. Any association placer claim transferred that does not meet these requirements is not a valid mining claim.

If additional information is required, please contact RéAnn Myers at 602-417-9413. Please include your AMC serial number(s) on all correspondence.

A handwritten signature in cursive script that reads "Elena Fink".

Elena Fink  
Deputy State Director  
Lands, Minerals and Energy Division

DEPARTMENT OF THE INTERIOR  
BUREAU OF LAND MANAGEMENT  
MINING CLAIMS

(LIVE) Serial Register Page

Run Date/Time: 7/29/2019 14:22 PM

Page 1 Of 1

**01 10-21-1976;090STAT0090;43USC1744**

**Total Acres**

**Serial Number**

**Case Type**384201: PLACER CLAIM

**80.000**

**AMC448769**

**Claim Name:**DOLLAR BILL

**Commodity:**

**Case Disposition:** ACTIVE

**Lead File Number**

**Required Maintenance Fee:** 660.00

**AMC448769**

**Name & Address**

**Interest Relationship**

LOYD HOLLY	PO BOX 986	SALOME AZ 85348-0986	CLAIMANT
SWIGART SUE	PO BOX 1021	SALOME AZ 85348-1021	CLAIMANT
TUCKER JENI	419 PIONEER DR	PRESCOTT AZ 86303-4109	CLAIMANT
REED EDDIE	12792 S ROCKING LAKE LN	MAYER AZ 86333-5302	CLAIMANT

<u>Mer</u>	<u>Twp</u>	<u>Rng</u>	<u>Sec</u>	<u>Quadrant</u>	<u>District</u>	<u>County / State</u>
14	0050N	0140W	020	NE SE	LAKE HAVASU FIELD OFFICE	LA PAZ AZ

<u>Act Date</u>	<u>Code</u>	<u>Action Text</u>	<u>Action Remarks</u>	<u>Receipt Number</u>
10/31/2017	403	LOCATION DATE		
01/25/2018	395	RECORDATION NOTICE RECD	1	4072746
04/02/2018	483	SMALL MINER CERT FILED	2019	
01/25/2018	685	ADDL MAINTENANCE FEE	2018;\$465	4072746
01/25/2018	484	LOCATION YEAR / MAINTENANCE FEE	2018;\$155	4072746
04/02/2018	480	EVID OF ASSMT FILED	2018	4128811
06/28/2019	669	LAND STATUS CHECKED		
01/25/2018	392	MONIES RECEIVED	\$465.00;1	4072746
01/25/2018	501	ACCT ADV IN LEAD FILE	AMC448769;	

<u>Line Nr</u>	<u>Remarks</u>
----------------	----------------

DEPARTMENT OF THE INTERIOR  
BUREAU OF LAND MANAGEMENT  
MINING CLAIMS

(LIVE) Serial Register Page

Run Date/Time: 7/29/2019 14:21 PM

Page 1 Of 1

**01 10-21-1976;090STAT0090;43USC1744**

**Total Acres**

**Serial Number**

**Case Type**384201: PLACER CLAIM

**100.000**

**AMC448771**

**Claim Name:**DOUBLE DOWN

**Commodity:**

**Case Disposition:** ACTIVE

**Lead File Number**

**Required Maintenance Fee:** 825.00

**AMC448770**

<b>Name &amp; Address</b>				<b>Interest Relationship</b>
LOYD HOLLY	PO BOX 986	SALOME AZ	85348-0986	CLAIMANT
SWIGART SUE	PO BOX 1021	SALOME AZ	85348-1021	CLAIMANT
YEAGER GARY	26480 COUNTY ROAD 52E	STEAMBOAT SPRINGS CO	80487-9415	CLAIMANT
TUCKER JENI	419 PIONEER DR	PRESCOTT AZ	86303-4109	CLAIMANT
REED LAURIE	12792 S ROCKING LAKE LN	MAYER AZ	86333-5302	CLAIMANT

<b>Mer</b>	<b>Twp</b>	<b>Rng</b>	<b>Sec</b>	<b>Quadrant</b>	<b>District</b>	<b>County / State</b>	
14	0050N	0140W	008	SE	LAKE HAVASU FIELD OFFICE	LA PAZ	AZ
14	0050N	0140W	009	SW	LAKE HAVASU FIELD OFFICE	LA PAZ	AZ
14	0050N	0140W	016	NW	LAKE HAVASU FIELD OFFICE	LA PAZ	AZ
14	0050N	0140W	017	NE	LAKE HAVASU FIELD OFFICE	LA PAZ	AZ

<b>Act Date</b>	<b>Code</b>	<b>Action Text</b>	<b>Action Remarks</b>	<b>Receipt Number</b>
10/31/2017	403	LOCATION DATE		
01/25/2018	395	RECORDATION NOTICE RECD	1	4072753
04/02/2018	483	SMALL MINER CERT FILED	2019	
01/25/2018	685	ADDL MAINTENANCE FEE	2018;\$620	4072753
01/25/2018	484	LOCATION YEAR / MAINTENANCE FEE	2018;\$155	4072753
04/02/2018	480	EVID OF ASSMT FILED	2018	4128811
06/28/2019	669	LAND STATUS CHECKED		
01/25/2018	501	ACCT ADV IN LEAD FILE	AMC448770-AMC448771;	

<b>Line Nr</b>	<b>Remarks</b>
----------------	----------------

920/RM

**CERTIFIED MAIL**

US Department of the Interior  
Bureau of Land Management  
1 N Central Ave Ste 800  
Phoenix, AZ 85004

USPS CERTIFIED MAIL



9214 8901 9403 8387 8994 66

neopost

9/2019

POSTAGE

FIRST-CLASS MAIL

**\$06.80<sup>0</sup>**

US OFFICIAL MAIL  
\$300 Penalty  
For Private Use

ZIP 85004

041L11101433

1 of 2  
cl  
w/c  
8/21


419 PIONEER DR  
PRESCOTT AZ 86303-4109

NIXIE 850 5E 1 8609/10/19

RETURN TO SENDER  
UNCLAIMED  
UNABLE TO FORWARD

BC: 85004442700 \*1714-08981-19-37

041L11101433





# United States Department of the Interior

BUREAU OF LAND MANAGEMENT

Arizona State Office

One North Central Avenue, Suite 800

Phoenix, Arizona 85004-4427

[www.blm.gov/az/](http://www.blm.gov/az/)



AUG 14 2019

In Reply Refer To:

3800 (9200) RM

AMC448769, AMC448770

CERTIFIED MAIL - RETURN RECEIPT REQUESTED No. 9214 8901 9403 8387 8982 16

## NOTICE

SUE SWIGART

PO BOX 1021

SALOME, AZ 85348-1021

:  
:  
:

This Notice Affects the Claims  
Shown in the Block Below.

---

AMC448769, AMC448771

DOLLAR BILL, DOUBLE DOWN

---

### Locator Requirements for Association Placer Mining Claims Additional Information Required

The Bureau of Land Management (BLM) Arizona State Office received the location notice(s) for the association placer mining claim(s) listed above. You are included as a locator of the claim(s).

You must be qualified to locate an association placer mining claim and your mining claim must conform to the requirements of Federal law, 30 U.S.C. 35, 36, and regulations at 43 CFR 3832.22. These laws allow the location of placer mining claims greater than 20 acres so long as each of the locators has a bona fide interest in the claims, and has located the claims independently, for their own self-interest, and in good faith. The law is well established that a person cannot use the names of his friends, relatives, employees or club members as locators in order to locate for his own benefit a greater area of placer ground than is allowable by law. A company or corporation is considered to be one entity, entitled to locate claims of no more than 20 acres in size. Any claim located using dummy locators is not a valid mining claim.

By recording these location notices with the BLM you are representing to the United States government that you meet the qualifications for locating an association placer claim and that you are not using the names of other persons as dummy locators to locate more than 20 acres per

claim for your own benefit. In accordance with 43 CFR 3830.9, if you file a document that you know contains false, erroneous, or fictitious information or statements, you may be subject to criminal penalties under 18 U.S.C. 1001 and 43 U.S.C. 1212. The maximum penalty is 5 years in prison and/or a fine of \$250,000.

In accordance with 43 CFR 1822.10, all documents required to be filed with the BLM must contain the applicant's (claimant's) legal name and current address. Additionally, 43 CFR 3833.11 (b)(2) requires that a certificate of location of a mining claim or site contain the names and current mailing addresses of the locators of the claim.

In accordance with 43 CFR 3830.3, an agent may locate mining claims on your behalf as long as they are duly constituted and appointed.

Before we can complete the recordation of your association placer mining claims, we will need the following information:

- A legal document from each claimant (such as a notarized power of attorney) showing that the person signing the location notice is acting on their behalf as their duly constituted and appointed agent or authorized representative.
- A signed and notarized statement from each claimant that says: "I (enter claimants name) authorized and am aware that I am listed as a locator on the location notice for AMC (enter claim numbers). I have a bona fide interest in these claims and I located the claims independently, for my own self-interest and in good faith. I certify that these claims are in no way being located for the benefit of a company, corporation, or another individual in order to gain additional acreage they are not entitled to in accordance with the law."


The claimants of the above named mining claim(s) are hereby afforded 30 days from receipt of this Notice in which to furnish the requested information. Failure to do so will subject the recordation of these claims to further adjudication which may result in a partial rejection of the recordation and a reduction in acreage claimed.

If, after reviewing the information in this letter you determine that you do not, in fact, qualify to locate an association placer mining claim, please relinquish the association placer mining claims and relocate as an individual placer mining claim under 43 CFR 3832.22(b).

In accordance with 43 CFR 3833.33, you may transfer, sell, or otherwise convey an association placer mining claim at any time to an equal or greater number of mining claimants. If you want to transfer an association placer claim to an individual or an association that is smaller in number than the association that located the claim, a) you must have discovered a valuable mineral deposit before the transfer (documentation will be requested); or b) upon notice from the BLM, you must reduce the acreage of the claim, if necessary, so that you meet the 20-acre per locator limit. Per 43 CFR 3830.5, a discovery means that you have found a valuable mineral deposit. Any association placer claim transferred that does not meet these requirements is not a valid mining claim.



If additional information is required, please contact RéAnn Myers at 602-417-9413. Please include your AMC serial number(s) on all correspondence.

A handwritten signature in black ink that reads "Elena Fink". The signature is written in a cursive style with a large initial "E" and a long horizontal stroke at the end.

Elena Fink  
Deputy State Director  
Lands, Minerals and Energy Division

DEPARTMENT OF THE INTERIOR  
BUREAU OF LAND MANAGEMENT  
MINING CLAIMS

(LIVE) Serial Register Page

Run Date/Time: 7/29/2019 14:22 PM

Page 1 Of 1

**01 10-21-1976;090STAT0090;43USC1744**

**Total Acres**

**Serial Number**

**Case Type: 384201: PLACER CLAIM**

**80.000**

**AMC448769**

**Claim Name: DOLLAR BILL**

**Commodity:**

**Case Disposition: ACTIVE**

**Lead File Number**

**Required Maintenance Fee: 660.00**

**AMC448769**

**Name & Address**

**Interest Relationship**

LOYD HOLLY	PO BOX 986	SALOME AZ 85348-0986	CLAIMANT
SWIGART SUE	PO BOX 1021	SALOME AZ 85348-1021	CLAIMANT
TUCKER JENI	419 PIONEER DR	PRESCOTT AZ 86303-4109	CLAIMANT
REED EDDIE	12792 S ROCKING LAKE LN	MAYER AZ 86333-5302	CLAIMANT

<b>Mer</b>	<b>Twp</b>	<b>Rng</b>	<b>Sec</b>	<b>Quadrant</b>	<b>District</b>	<b>County / State</b>
------------	------------	------------	------------	-----------------	-----------------	-----------------------

14	0050N	0140W	020	NE SE	LAKE HAVASU FIELD OFFICE	LA PAZ AZ
----	-------	-------	-----	-------	--------------------------	-----------

<b>Act Date</b>	<b>Code</b>	<b>Action Text</b>	<b>Action Remarks</b>	<b>Receipt Number</b>
-----------------	-------------	--------------------	-----------------------	-----------------------

10/31/2017	403	LOCATION DATE		
01/25/2018	395	RECORDATION NOTICE RECD	1	4072746
04/02/2018	483	SMALL MINER CERT FILED	2019	
01/25/2018	685	ADDL MAINTENANCE FEE	2018;\$465	4072746
01/25/2018	484	LOCATION YEAR / MAINTENANCE FEE	2018;\$155	4072746
04/02/2018	480	EVID OF ASSMT FILED	2018	4128811
06/28/2019	669	LAND STATUS CHECKED		
01/25/2018	392	MONIES RECEIVED	\$465.00;1	4072746
01/25/2018	501	ACCT ADV IN LEAD FILE	AMC448769;	

<b>Line Nr</b>	<b>Remarks</b>
----------------	----------------

DEPARTMENT OF THE INTERIOR  
BUREAU OF LAND MANAGEMENT  
MINING CLAIMS

(LIVE) Serial Register Page

Run Date/Time: 7/29/2019 14:21 PM

Page 1 Of 1

01 10-21-1976;090STAT0090;43USC1744

Total Acres

Serial Number

Case Type 384201: PLACER CLAIM

100.000

AMC448771

Claim Name: DOUBLE DOWN

Commodity:

Case Disposition: ACTIVE

Lead File Number

Required Maintenance Fee: 825.00

AMC448770

Name & Address			Interest Relationship
LOYD HOLLY	PO BOX 986	SALOME AZ 85348-0986	CLAIMANT
SWIGART SUE	PO BOX 1021	SALOME AZ 85348-1021	CLAIMANT
YEAGER GARY	26480 COUNTY ROAD 52E	STEAMBOAT SPRINGS CO 80487-9415	CLAIMANT
TUCKER JENI	419 PIONEER DR	PRESCOTT AZ 86303-4109	CLAIMANT
REED LAURIE	12792 S ROCKING LAKE LN	MAYER AZ 86333-5302	CLAIMANT

Mer	Twp	Rng	Sec	Quadrant	District	County / State
14	0050N	0140W	008	SE	LAKE HAVASU FIELD OFFICE	LA PAZ AZ
14	0050N	0140W	009	SW	LAKE HAVASU FIELD OFFICE	LA PAZ AZ
14	0050N	0140W	016	NW	LAKE HAVASU FIELD OFFICE	LA PAZ AZ
14	0050N	0140W	017	NE	LAKE HAVASU FIELD OFFICE	LA PAZ AZ

Act Date	Code	Action Text	Action Remarks	Receipt Number
10/31/2017	403	LOCATION DATE		
01/25/2018	395	RECORDATION NOTICE RECD	1	4072753
04/02/2018	483	SMALL MINER CERT FILED	2019	
01/25/2018	685	ADDL MAINTENANCE FEE	2018;\$620	4072753
01/25/2018	484	LOCATION YEAR / MAINTENANCE FEE	2018;\$155	4072753
04/02/2018	480	EVID OF ASSMT FILED	2018	4128811
06/28/2019	669	LAND STATUS CHECKED		
01/25/2018	501	ACCT ADV IN LEAD FILE	AMC448770-AMC448771;	

Line Nr	Remarks
---------	---------

9201em

**CERTIFIED MAIL**

PHOENIX  
AZ 852

neopost  
08/19/2019  
08 POSTAGE

FIRST-CLASS MAIL

**\$06.95<sup>0</sup>**

US OFFICIAL MAIL  
\$300 Penalty  
For Private Use  
ZIP 85004  
041L11101433

US Department of the Interior  
Bureau of Land Management  
1 N Central Ave Ste 800  
Phoenix, AZ 85004



**USPS CERTIFIED MAIL**



9214 8901 9403 8387 8982 16

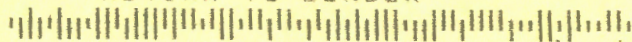


*[Handwritten signature]*

SUE SWIGART  
PO Box 1021  
SALOME AZ 85348-1021

18 N  
6.17.19  
25324  
25324

850 NFE 1 518F0009/15/19  
FORWARD TIME EXP RTN TO SEND  
SWIGART  
PO BOX 587  
OAK CREEK CO 80467-0587  
RETURN TO SENDER





UNITED STATES  
DEPARTMENT OF THE INTERIOR  
BUREAU OF LAND MANAGEMENT  
ARIZONA STATE OFFICE  
ONE NORTH CENTRAL AVENUE, SUITE 800  
PHOENIX, ARIZONA 85004-4427

In Reply Refer To:  
AMC 448770  
(AZ9200) RM

FEBRUARY 24, 2020

*Em7 2/24/2020*  
*A Deleted 2/24/2020*  
*Ram/2/24/2020*

SENT VIA FEDERAL EXPRESS

Memorandum

To: Board of Land Appeals, Office of the Secretary

From: Deputy State Director, Division of Lands, Minerals and Energy Division

Subject: Transmitting Appeal of: KATHY TIPTON, ET AL

Kind of Application: Mining Claim Decision for AMC448770

Referring to the above-cited case, I am transmitting a notice of an appeal from the decision of the

Lands and Minerals Department dated 02/19/2020

- There are no conflicting cases of record.
- The conflicting cases shown on the status sheet have been properly noted as to the appeal and favorable action thereon suspended pending final action on the appeal.
- The records of the conflicting or reference cases identified below are transmitted herewith for use in connection with the appeal.

Elena Fink

Point of Contact: RéAnn Myers, AZ9200  
602-417-9413

Return Case files to address listed above.

Enclosure {copy of Case file(s)}

cc: BLM; Field Solicitor; Mining Claimant: Listed Above {Copy of Transmittal Memo only}



# United States Department of the Interior

BUREAU OF LAND MANAGEMENT

Arizona State Office

One North Central Avenue, Suite 800

Phoenix, Arizona 85004-4427

[www.blm.gov/az/](http://www.blm.gov/az/)



AUG 14 2019

In Reply Refer To:  
3800 (9200) RM  
AMC448770

CERTIFIED MAIL - RETURN RECEIPT REQUESTED No. 9214 8901 9403 8387 9103 76

## NOTICE

CHUCK WINTERS	:	This Notice Affects the Claims
GENERAL DELIVERY	:	Shown in the Block Below.
CONGRESS, AZ 85332-9999	:	

---

AMC448770  
DAVES DIGGINS

---

### Locator Requirements for Association Placer Mining Claims Additional Information Required

The Bureau of Land Management (BLM) Arizona State Office received the location notice(s) for the association placer mining claim(s) listed above. You are included as a locator of the claim(s).

You must be qualified to locate an association placer mining claim and your mining claim must conform to the requirements of Federal law, 30 U.S.C. 35, 36, and regulations at 43 CFR 3832.22. These laws allow the location of placer mining claims greater than 20 acres so long as each of the locators has a bona fide interest in the claims, and has located the claims independently, for their own self-interest, and in good faith. The law is well established that a person cannot use the names of his friends, relatives, employees or club members as locators in order to locate for his own benefit a greater area of placer ground than is allowable by law. A company or corporation is considered to be one entity, entitled to locate claims of no more than 20 acres in size. Any claim located using dummy locators is not a valid mining claim.

By recording these location notices with the BLM you are representing to the United States government that you meet the qualifications for locating an association placer claim and that you are not using the names of other persons as dummy locators to locate more than 20 acres per

claim for your own benefit. In accordance with 43 CFR 3830.9, if you file a document that you know contains false, erroneous, or fictitious information or statements, you may be subject to criminal penalties under 18 U.S.C. 1001 and 43 U.S.C. 1212. The maximum penalty is 5 years in prison and/or a fine of \$250,000.

In accordance with 43 CFR 1822.10, all documents required to be filed with the BLM must contain the applicant's (claimant's) legal name and current address. Additionally, 43 CFR 3833.11 (b)(2) requires that a certificate of location of a mining claim or site contain the names and current mailing addresses of the locators of the claim.

In accordance with 43 CFR 3830.3, an agent may locate mining claims on your behalf as long as they are duly constituted and appointed.

Before we can complete the recordation of your association placer mining claims, we will need the following information:

- A legal document from each claimant (such as a notarized power of attorney) showing that the person signing the location notice is acting on their behalf as their duly constituted and appointed agent or authorized representative.
- A signed and notarized statement from each claimant that says: "I (enter claimants name) authorized and am aware that I am listed as a locator on the location notice for AMC (enter claim numbers). I have a bona fide interest in these claims and I located the claims independently, for my own self-interest and in good faith. I certify that these claims are in no way being located for the benefit of a company, corporation, or another individual in order to gain additional acreage they are not entitled to in accordance with the law."

The claimants of the above named mining claim(s) are hereby afforded 30 days from receipt of this Notice in which to furnish the requested information. Failure to do so will subject the recordation of these claims to further adjudication which may result in a partial rejection of the recordation and a reduction in acreage claimed.

If, after reviewing the information in this letter you determine that you do not, in fact, qualify to locate an association placer mining claim, please relinquish the association placer mining claims and relocate as an individual placer mining claim under 43 CFR 3832.22(b).

In accordance with 43 CFR 3833.33, you may transfer, sell, or otherwise convey an association placer mining claim at any time to an equal or greater number of mining claimants. If you want to transfer an association placer claim to an individual or an association that is smaller in number than the association that located the claim, a) you must have discovered a valuable mineral deposit before the transfer (documentation will be requested); or b) upon notice from the BLM, you must reduce the acreage of the claim, if necessary, so that you meet the 20-acre per locator limit. Per 43 CFR 3830.5, a discovery means that you have found a valuable mineral deposit.

Any association placer claim transferred that does not meet these requirements is not a valid mining claim.

If additional information is required, please contact RéAnn Myers at 602-417-9413. Please include your AMC serial number(s) on all correspondence.

A handwritten signature in cursive script that reads "Elena Fink".

Elena Fink  
Deputy State Director  
Lands, Minerals and Energy Division



DEPARTMENT OF THE INTERIOR  
BUREAU OF LAND MANAGEMENT  
MINING CLAIMS  
(LIVE) Serial Register Page

Run Date/Time: 7/29/2019 14:10 PM

Page 1 Of 1

**01 10-21-1976;090STAT0090;43USC1744** **Total Acres**  
**100.000** **Serial Number**  
**AMC448770**  
**Case Type**384201: PLACER CLAIM  
**Claim Name**:DAVES DIGGINS  
**Commodity**:  
**Case Disposition**: ACTIVE **Lead File Number**  
**AMC448770**  
**Required Maintenance Fee**: 825.00

Name & Address			Interest Relationship
TIPTON KATHY	PO BOX 1602	FULTON TX 78358-1602	CLAIMANT
WINTERS CHUCK	GENERAL DELIVERY	CONGRESS AZ 85332-9999	CLAIMANT
REED EDDIE	12792 S ROCKING LAKE LN	MAYER AZ 86333-5302	CLAIMANT
VAN ZILE DAVID	21 PRIMROSE LN	IDAHO CITY ID 83631-5000	CLAIMANT
REED LAURIE	12792 S ROCKING LAKE LN	MAYER AZ 86333-5302	CLAIMANT

Mer	Twp	Rng	Sec	Quadrant	District	County / State
14	0090N	0040W	019	SW	HASSAYAMPA FIELD OFFICE	YAVAPAI AZ

Act Date	Code	Action Text	Action Remarks	Receipt Number
10/31/2017	403	LOCATION DATE		
01/25/2018	395	RECORDATION NOTICE RECD	1	4072753
05/21/2018	483	SMALL MINER CERT FILED	2019	
01/25/2018	685	ADDL MAINTENANCE FEE	2018;\$620	4072753
01/25/2018	484	LOCATION YEAR / MAINTENANCE FEE	2018;\$155	4072753
05/21/2018	480	EVID OF ASSMT FILED	2018	4168352
06/28/2019	669	LAND STATUS CHECKED		
05/21/2018	170	ADDRESS CHANGE FILED	VAN ZILE DAVID	
01/25/2018	392	MONIES RECEIVED	\$1240.00;1	4072753
01/25/2018	501	ACCT ADV IN LEAD FILE	AMC448770-AMC448771;	

Line Nr	Remarks
---------	---------

a20/RM

CERTIFIED MAIL™

PHOENIX

AZ 852

neopost

FIRST-CLASS MAIL

9/2019

POSTAGE

\$06.80<sup>00</sup>

USPS CERTIFIED MAIL

US OFFICIAL MAIL  
For Private Use

RECEIVED  
ZIP 85004 ICE  
041L11101433

US Department of the Interior  
Bureau of Land Management  
1 N Central Ave Ste 800  
Phoenix, AZ 85004



2019 SEP -9 P 2:47

PHOENIX, ARIZONA

9214 8901 9403 8387 9103 76

CHUCK WINTERS  
GENERAL DELIVERY  
CONGRESS AZ 85332-9999

NIXIE 850 CC 1 8609/04/19

RETURN TO SENDER  
NOT DELIVERABLE AS ADDRESSED  
UNABLE TO FORWARD

BC: 85004442700 \*2314-04356-19-37

050320800009

8/21/19  
1/15

448770



# United States Department of the Interior

BUREAU OF LAND MANAGEMENT

Arizona State Office

One North Central Avenue, Suite 800

Phoenix, Arizona 85004-4427

[www.blm.gov/az/](http://www.blm.gov/az/)

AUG 14 2019



In Reply Refer To:  
3800 (9200) RM  
AMC448770

CERTIFIED MAIL - RETURN RECEIPT REQUESTED No. 9214 8901 9403 8387 9074 99

## NOTICE

DAVID VAN ZILE  
21 PRIMROSE LN  
IDAHO CITY, ID 83631-5000

:  
:  
:

This Notice Affects the Claims  
Shown in the Block Below.

---

AMC448770  
DAVES DIGGINS

---

### Locator Requirements for Association Placer Mining Claims Additional Information Required

The Bureau of Land Management (BLM) Arizona State Office received the location notice(s) for the association placer mining claim(s) listed above. You are included as a locator of the claim(s).

You must be qualified to locate an association placer mining claim and your mining claim must conform to the requirements of Federal law, 30 U.S.C. 35, 36, and regulations at 43 CFR 3832.22. These laws allow the location of placer mining claims greater than 20 acres so long as each of the locators has a bona fide interest in the claims, and has located the claims independently, for their own self-interest, and in good faith. The law is well established that a person cannot use the names of his friends, relatives, employees or club members as locators in order to locate for his own benefit a greater area of placer ground than is allowable by law. A company or corporation is considered to be one entity, entitled to locate claims of no more than 20 acres in size. Any claim located using dummy locators is not a valid mining claim.

By recording these location notices with the BLM you are representing to the United States government that you meet the qualifications for locating an association placer claim and that you

are not using the names of other persons as dummy locators to locate more than 20 acres per claim for your own benefit. In accordance with 43 CFR 3830.9, if you file a document that you know contains false, erroneous, or fictitious information or statements, you may be subject to criminal penalties under 18 U.S.C. 1001 and 43 U.S.C. 1212. The maximum penalty is 5 years in prison and/or a fine of \$250,000.

In accordance with 43 CFR 1822.10, all documents required to be filed with the BLM must contain the applicant's (claimant's) legal name and current address. Additionally, 43 CFR 3833.11 (b)(2) requires that a certificate of location of a mining claim or site contain the names and current mailing addresses of the locators of the claim.

In accordance with 43 CFR 3830.3, an agent may locate mining claims on your behalf as long as they are duly constituted and appointed.

Before we can complete the recordation of your association placer mining claims, we will need the following information:

- A legal document from each claimant (such as a notarized power of attorney) showing that the person signing the location notice is acting on their behalf as their duly constituted and appointed agent or authorized representative.
- A signed and notarized statement from each claimant that says: "I (enter claimants name) authorized and am aware that I am listed as a locator on the location notice for AMC (enter claim numbers). I have a bona fide interest in these claims and I located the claims independently, for my own self-interest and in good faith. I certify that these claims are in no way being located for the benefit of a company, corporation, or another individual in order to gain additional acreage they are not entitled to in accordance with the law."

The claimants of the above named mining claim(s) are hereby afforded 30 days from receipt of this Notice in which to furnish the requested information. Failure to do so will subject the recordation of these claims to further adjudication which may result in a partial rejection of the recordation and a reduction in acreage claimed.

If, after reviewing the information in this letter you determine that you do not, in fact, qualify to locate an association placer mining claim, please relinquish the association placer mining claims and relocate as an individual placer mining claim under 43 CFR 3832.22(b).

In accordance with 43 CFR 3833.33, you may transfer, sell, or otherwise convey an association placer mining claim at any time to an equal or greater number of mining claimants. If you want to transfer an association placer claim to an individual or an association that is smaller in number than the association that located the claim, a) you must have discovered a valuable mineral deposit before the transfer (documentation will be requested); or b) upon notice from the BLM, you must reduce the acreage of the claim, if necessary, so that you meet the 20-acre per locator limit. Per 43 CFR 3830.5, a discovery means that you have found a valuable mineral deposit. Any association placer claim transferred that does not meet these requirements is not a valid mining claim.

If additional information is required, please contact RéAnn Myers at 602-417-9413. Please include your AMC serial number(s) on all correspondence.

A handwritten signature in cursive script that reads "Elena Fink".

Elena Fink  
Deputy State Director  
Lands, Minerals and Energy Division

DEPARTMENT OF THE INTERIOR  
BUREAU OF LAND MANAGEMENT  
MINING CLAIMS

(LIVE) Serial Register Page

Run Date/Time: 7/29/2019 14:10 PM

Page 1 Of 1

01 10-21-1976;090STAT0090;43USC1744

Total Acres

Serial Number

Case Type:384201: PLACER CLAIM

100.000

AMC448770

Claim Name:DAVES DIGGINS

Commodity:

Case Disposition: ACTIVE

Lead File Number

Required Maintenance Fee: 825.00

AMC448770

Name & Address				Interest Relationship
TIPTON KATHY	PO BOX 1602	FULTON TX	78358-1602	CLAIMANT
WINTERS CHUCK	GENERAL DELIVERY	CONGRESS AZ	85332-9999	CLAIMANT
REED EDDIE	12792 S ROCKING LAKE LN	MAYER AZ	86333-5302	CLAIMANT
VAN ZILE DAVID	21 PRIMROSE LN	IDAHO CITY ID	83631-5000	CLAIMANT
REED LAURIE	12792 S ROCKING LAKE LN	MAYER AZ	86333-5302	CLAIMANT

Mer	Twp	Rng	Sec	Quadrant	District	County / State	
14	0090N	0040W	019	SW	HASSAYAMPA FIELD OFFICE	YAVAPAI	AZ

Act Date	Code	Action Text	Action Remarks	Receipt Number
10/31/2017	403	LOCATION DATE		
01/25/2018	395	RECORDATION NOTICE RECD	1	4072753
05/21/2018	483	SMALL MINER CERT FILED	2019	
01/25/2018	685	ADDL MAINTENANCE FEE	2018;\$620	4072753
01/25/2018	484	LOCATION YEAR / MAINTENANCE FEE	2018;\$155	4072753
05/21/2018	480	EVID OF ASSMT FILED	2018	4168352
06/28/2019	669	LAND STATUS CHECKED		
05/21/2018	170	ADDRESS CHANGE FILED	VAN ZILE DAVID	
01/25/2018	392	MONIES RECEIVED	\$1240.00;1	4072753
01/25/2018	501	ACCT ADV IN LEAD FILE	AMC448770-AMC448771;	

Line Nr	Remarks
---------	---------

ALERT: MAIL SERVICE IS DISRUPTED IN SOME PARTS OF THE SOUTHEAST U.S. DUE TO HUR...



FAQs > (<https://www.usps.com/faqs/uspstracking-faqs.htm>)

### Track Another Package +

Tracking Number: 9214890194038387907499

Remove X

Your item was delivered at 10:17 am on September 3, 2019 in IDAHO CITY, ID 83631.

## Delivered

September 3, 2019 at 10:17 am

Delivered

IDAHO CITY, ID 83631

Get Updates

Feedback

Text & Email Updates

Return Receipt Electronic

Tracking History

Product Information

See Less

## Can't find what you're looking for?

Go to our FAQs section to find answers to your tracking questions.



# United States Department of the Interior

BUREAU OF LAND MANAGEMENT

Arizona State Office

One North Central Avenue, Suite 800

Phoenix, Arizona 85004-4427

[www.blm.gov/az/](http://www.blm.gov/az/)

AUG 14 2019



448770

In Reply Refer To:  
3800 (9200) RM  
AMC448770

CERTIFIED MAIL - RETURN RECEIPT REQUESTED No. 9214 8901 9403 8387 9079 94

## NOTICE

KATHY TIPTON	:	This Notice Affects the Claims
PO BOX 1602	:	Shown in the Block Below.
FULTON, TX 78358-1602	:	

---

AMC448770  
DAVES DIGGINS

---

### Locator Requirements for Association Placer Mining Claims Additional Information Required

The Bureau of Land Management (BLM) Arizona State Office received the location notice(s) for the association placer mining claim(s) listed above. You are included as a locator of the claim(s).

You must be qualified to locate an association placer mining claim and your mining claim must conform to the requirements of Federal law, 30 U.S.C. 35, 36, and regulations at 43 CFR 3832.22. These laws allow the location of placer mining claims greater than 20 acres so long as each of the locators has a bona fide interest in the claims, and has located the claims independently, for their own self-interest, and in good faith. The law is well established that a person cannot use the names of his friends, relatives, employees or club members as locators in order to locate for his own benefit a greater area of placer ground than is allowable by law. A company or corporation is considered to be one entity, entitled to locate claims of no more than 20 acres in size. Any claim located using dummy locators is not a valid mining claim.

By recording these location notices with the BLM you are representing to the United States government that you meet the qualifications for locating an association placer claim and that you



are not using the names of other persons as dummy locators to locate more than 20 acres per claim for your own benefit. In accordance with 43 CFR 3830.9, if you file a document that you know contains false, erroneous, or fictitious information or statements, you may be subject to criminal penalties under 18 U.S.C. 1001 and 43 U.S.C. 1212. The maximum penalty is 5 years in prison and/or a fine of \$250,000.

In accordance with 43 CFR 1822.10, all documents required to be filed with the BLM must contain the applicant's (claimant's) legal name and current address. Additionally, 43 CFR 3833.11 (b)(2) requires that a certificate of location of a mining claim or site contain the names and current mailing addresses of the locators of the claim.

In accordance with 43 CFR 3830.3, an agent may locate mining claims on your behalf as long as they are duly constituted and appointed.

Before we can complete the recordation of your association placer mining claims, we will need the following information:

- A legal document from each claimant (such as a notarized power of attorney) showing that the person signing the location notice is acting on their behalf as their duly constituted and appointed agent or authorized representative.
- A signed and notarized statement from each claimant that says: "I (enter claimants name) authorized and am aware that I am listed as a locator on the location notice for AMC (enter claim numbers). I have a bona fide interest in these claims and I located the claims independently, for my own self-interest and in good faith. I certify that these claims are in no way being located for the benefit of a company, corporation, or another individual in order to gain additional acreage they are not entitled to in accordance with the law."

The claimants of the above named mining claim(s) are hereby afforded 30 days from receipt of this Notice in which to furnish the requested information. Failure to do so will subject the recordation of these claims to further adjudication which may result in a partial rejection of the recordation and a reduction in acreage claimed.

If, after reviewing the information in this letter you determine that you do not, in fact, qualify to locate an association placer mining claim, please relinquish the association placer mining claims and relocate as an individual placer mining claim under 43 CFR 3832.22(b).

In accordance with 43 CFR 3833.33, you may transfer, sell, or otherwise convey an association placer mining claim at any time to an equal or greater number of mining claimants. If you want to transfer an association placer claim to an individual or an association that is smaller in number than the association that located the claim, a) you must have discovered a valuable mineral deposit before the transfer (documentation will be requested); or b) upon notice from the BLM, you must reduce the acreage of the claim, if necessary, so that you meet the 20-acre per locator limit. Per 43 CFR 3830.5, a discovery means that you have found a valuable mineral deposit. Any association placer claim transferred that does not meet these requirements is not a valid mining claim.

If additional information is required, please contact RéAnn Myers at 602-417-9413. Please include your AMC serial number(s) on all correspondence.

A handwritten signature in black ink that reads "Elena Fink". The signature is written in a cursive style with a large initial "E".

Elena Fink  
Deputy State Director  
Lands, Minerals and Energy Division

DEPARTMENT OF THE INTERIOR  
BUREAU OF LAND MANAGEMENT  
MINING CLAIMS

(LIVE) Serial Register Page

Run Date/Time: 7/29/2019 14:10 PM

Page 1 Of 1

01 10-21-1976;090STAT0090;43USC1744

Total Acres

Serial Number

Case Type 384201: PLACER CLAIM

100.000

AMC448770

Claim Name: DAVES DIGGINS

Commodity:

Case Disposition: ACTIVE

Lead File Number

Required Maintenance Fee: 825.00

AMC448770

Name & Address

Interest Relationship

TIPTON KATHY	PO BOX 1602	FULTON TX 78358-1602	CLAIMANT
WINTERS CHUCK	GENERAL DELIVERY	CONGRESS AZ 85332-9999	CLAIMANT
REED EDDIE	12792 S ROCKING LAKE LN	MAYER AZ 86333-5302	CLAIMANT
VAN ZILE DAVID	21 PRIMROSE LN	IDAHO CITY ID 83631-5000	CLAIMANT
REED LAURIE	12792 S ROCKING LAKE LN	MAYER AZ 86333-5302	CLAIMANT

Mer	Twp	Rng	Sec	Quadrant	District	County / State
14	0090N	0040W	019	SW	HASSAYAMPA FIELD OFFICE	YAVAPAI AZ

Act Date	Code	Action Text	Action Remarks	Receipt Number
10/31/2017	403	LOCATION DATE		
01/25/2018	395	RECORDATION NOTICE RECD	1	4072753
05/21/2018	483	SMALL MINER CERT FILED	2019	
01/25/2018	685	ADDL MAINTENANCE FEE	2018;\$620	4072753
01/25/2018	484	LOCATION YEAR / MAINTENANCE FEE	2018;\$155	4072753
05/21/2018	480	EVID OF ASSMT FILED	2018	4168352
06/28/2019	669	LAND STATUS CHECKED		
05/21/2018	170	ADDRESS CHANGE FILED	VAN ZILE DAVID	
01/25/2018	392	MONIES RECEIVED	\$1240.00;1	4072753
01/25/2018	501	ACCT ADV IN LEAD FILE	AMC448770-AMC448771;	

Line Nr	Remarks
---------	---------



FAQs > (<https://www.usps.com/faqs/uspstracking-faqs.htm>)

### Track Another Package +

**Tracking Number:** 9214890194038387907994

Remove X

Your item was delivered at 1:41 pm on August 23, 2019 in FULTON, TX 78358.

## Delivered

August 23, 2019 at 1:41 pm  
Delivered  
FULTON, TX 78358

Get Updates 

Feedback

**Text & Email Updates**



**Return Receipt Electronic**



**Tracking History**



**Product Information**



See Less 

## Can't find what you're looking for?

Go to our FAQs section to find answers to your tracking questions.



# United States Department of the Interior

BUREAU OF LAND MANAGEMENT  
Arizona State Office  
One North Central Avenue, Suite 800  
Phoenix, Arizona 85004-4427  
www.blm.gov/az/



448770

In Reply Refer To:  
3800 (9200) RM  
AMC448770

AUG 14 2019

CERTIFIED MAIL - RETURN RECEIPT REQUESTED No. 9214 8901 9403 8387 8929 79

## NOTICE

EDDIE AND LAURIE REED  
12792 S ROCKING LAKE LN  
MAYER, AZ 86333-5302

:  
:  
:

This Notice Affects the Claim(s)  
Shown in the Block Below.

---

AMC448771  
DOUBLE DOWN

---

### Mining Claim Location Notice(s) – Amendment(s) Required

Pursuant to Title 43 Code of Federal Regulations (CFR) 3832.1, the Bureau of Land Management (BLM), Arizona State Office, received your notice(s) of location for recording mining claims. In accordance with 43 CFR 3832.12, the claim(s) listed above cannot be accepted as filed and must be amended as noted below.

Your location notice states the claim is 100 acres. You provided the dimensions of 2640 ft x 1320 ft, which would make an 80 acre claim. Based on the lengths given on the provided map, the claim is 80 acres. Please ammend the location notice to state the correct acreage.

In accordance with 43 CFR 3832.12(c) (1) You must describe placer claims by aliquot part and complete lots using the U.S. Public Land Survey System and its rectangular subdivisions except when placer claims are (i) on unsurveyed Federal lands; (ii) Gulch or bench placer claims; or (iii) Bounded by other mining claims or non-mineral lands. If one of these situations exists you must describe the lands by protracted survey or by metes and bounds. In all cases, your description of the land must be as compact and regular in form as reasonably possible and should conform to the U.S. Public Land Survey System and its rectangular subdivisions as much as possible.

The amendment(s) must provide one of the following:

1. Identify which situation exists that requires this placer mining claim to be located by metes and bounds and provide a metes and bounds description. If you believe the claim is a gulch placer, please provide a) a topographical map and b) the % steepness of the slope. A gulch placer is located on the bed of a river contained within steep, non-mineral canyon walls and the slope should be greater than 60%.
2. Amend the mining claim using the U.S. Public Land Survey System and its rectangular subdivisions and describe the mining claim by aliquot parts and complete lots.

Keep in mind that when amending a mining claim, no new ground can be taken in. A placer mining claim must contain at least 10 acres. Therefore an amended claim would have to contain at least 10 acres and must be described by aliquot parts. If this cannot be achieved, the claim should be relinquished and a new claim located correctly, rather than amending an incorrectly located claim.

If you are able to correctly amend the claim(s) listed above and decide to do so, there is a \$15 BLM processing fee for each amendment. The amendment(s) must be received by BLM within 30 days of your receipt of this notice. If the amendment(s) is/are not received within the 30 day timeframe the mining claim(s) will be declared null and void ab initio.

If additional information is required, please contact RéAnn Myers at 602-417-9413. Please include your AMC serial number(s) on all correspondence.



Elena Fink  
Deputy State Director  
Lands, Minerals and Energy Division

Enclosure(s)

DEPARTMENT OF THE INTERIOR  
BUREAU OF LAND MANAGEMENT  
MINING CLAIMS

(LIVE) Serial Register Page

Run Date/Time: 7/29/2019 14:21 PM

Page 1 Of 1

01 10-21-1976;090STAT0090;43USC1744

Total Acres

Serial Number

Case Type 384201: PLACER CLAIM

100.000

AMC448771

Claim Name: DOUBLE DOWN

Commodity:

Case Disposition: ACTIVE

Lead File Number

Required Maintenance Fee: 825.00

AMC448770

Name & Address			Interest Relationship
LOYD HOLLY	PO BOX 986	SALOME AZ 85348-0986	CLAIMANT
SWIGART SUE	PO BOX 1021	SALOME AZ 85348-1021	CLAIMANT
YEAGER GARY	26480 COUNTY ROAD 52E	STEAMBOAT SPRINGS CO 80487-9415	CLAIMANT
TUCKER JENI	419 PIONEER DR	PRESCOTT AZ 86303-4109	CLAIMANT
REED LAURIE	12792 S ROCKING LAKE LN	MAYER AZ 86333-5302	CLAIMANT

Mer	Twp	Rng	Sec	Quadrant	District	County / State	
14	0050N	0140W	008	SE	LAKE HAVASU FIELD OFFICE	LA PAZ	AZ
14	0050N	0140W	009	SW	LAKE HAVASU FIELD OFFICE	LA PAZ	AZ
14	0050N	0140W	016	NW	LAKE HAVASU FIELD OFFICE	LA PAZ	AZ
14	0050N	0140W	017	NE	LAKE HAVASU FIELD OFFICE	LA PAZ	AZ

Act Date	Code	Action Text	Action Remarks	Receipt Number
10/31/2017	403	LOCATION DATE		
01/25/2018	395	RECORDATION NOTICE RECD	1	4072753
04/02/2018	483	SMALL MINER CERT FILED	2019	
01/25/2018	685	ADDL MAINTENANCE FEE	2018;\$620	4072753
01/25/2018	484	LOCATION YEAR / MAINTENANCE FEE	2018;\$155	4072753
04/02/2018	480	EVID OF ASSMT FILED	2018	4128811
06/28/2019	669	LAND STATUS CHECKED		
01/25/2018	501	ACCT ADV IN LEAD FILE	AMC448770-AMC448771;	

Line Nr	Remarks
---------	---------

**LOCATION NOTICE FOR PLACER MINING CLAIM**

Amendment BLM Serial # \_\_\_\_\_

NOTICE IS HEREBY GIVEN that the Double Down

\_\_\_\_\_ placer mining claim has been located by

Holly Loyd whose current mailing

address is PO Box 986

Salome, AZ 85348

RECEIVED  
BLM DISTRICT OFFICE  
2018 JAN 25 P 12:49  
PHOENIX, ARIZONA  
BLM  
Date  
Stamp

The general course of this claim is West to NE and it is situated in LA PAZ

County, Arizona. This claim is 2640 feet in length and 1320 feet in width.

100 Total Claim Acreage. This claim runs from the location monument on which this location notice is

posted at the S corner of the claim approximately 660 feet in a E direction to the

SE end line and 1320 feet in a N direction to the NE end line. This claim is

marked by four monuments, one at each corner of the claim. then 1320 to NW then 1320 to SE then 1980 to NW then 660 to SE then 2640 to SE

The location monument on which this notice is posted is situated within Section 17, 16, 8, 9 Township

05 N, Range 14 W, Gila Salt River Base and Meridian, Arizona. This claim encompasses

portions of the following legal subdivision(s) if located by legal subdivision or the following quarter section(s),

section(s), Township(s) and Range(s) 17 NE, 16 NW, 8 SE, 9 SW

\_\_\_\_\_, Gila Salt River Base and Meridian, Arizona.

The locality of this claim with reference to some natural object or permanent monument and additional information

(if any) concerning its locality are as follows: SECTION MARKER OF 17, 16, 8, 9

660 FEET IN SOUTH DIRECTION TO SE CORNER

LOCATION MARKER. The above information is shown on the attached map.

DATED AND POSTED on the ground this 31 day of October, 2017.

LOCATOR(s)  AGENT

Print Name(s) Holly Loyd

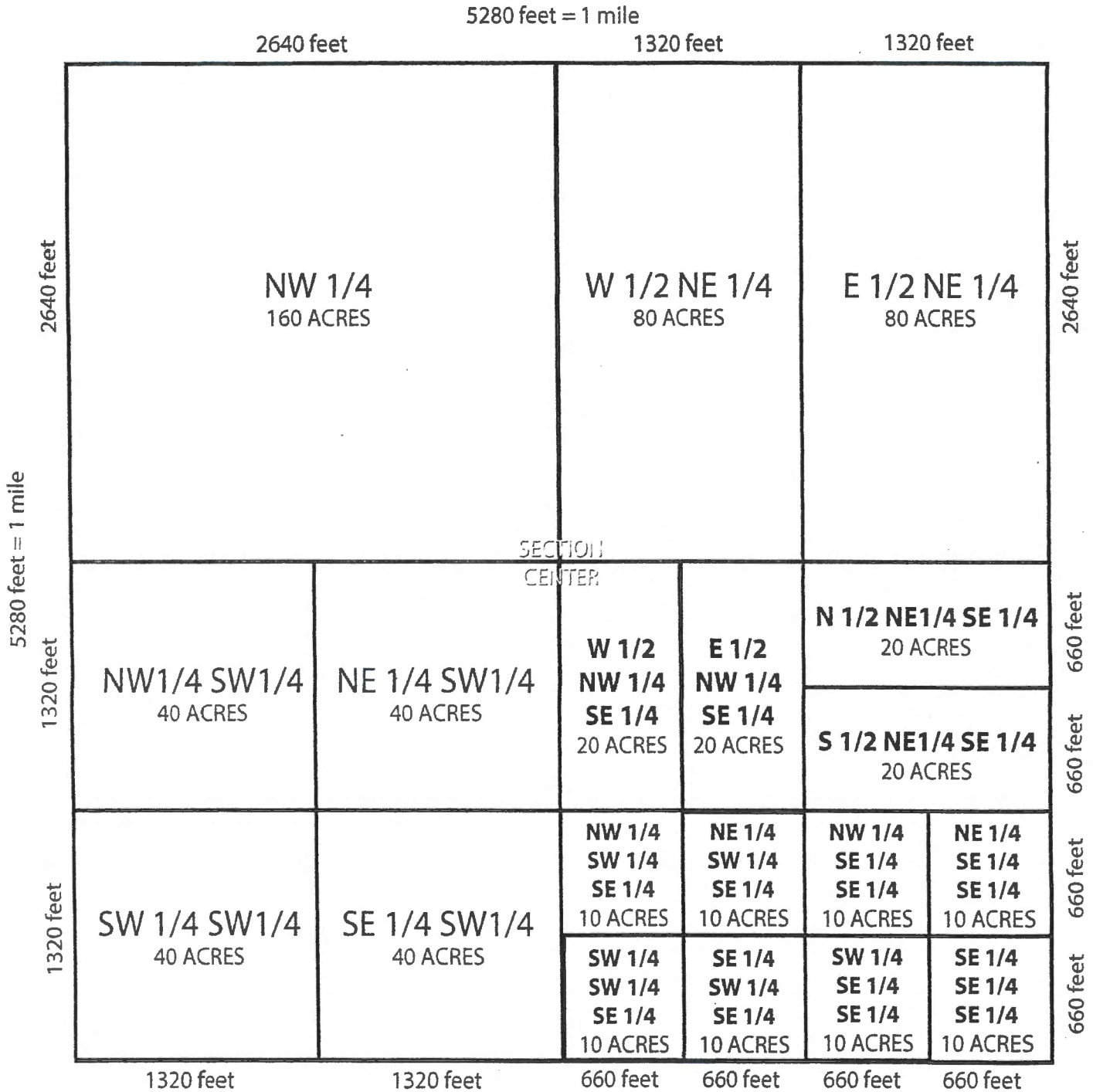
Signature(s) Holly Loyd

Form MCF102  
Revised July 2014

AMC448771

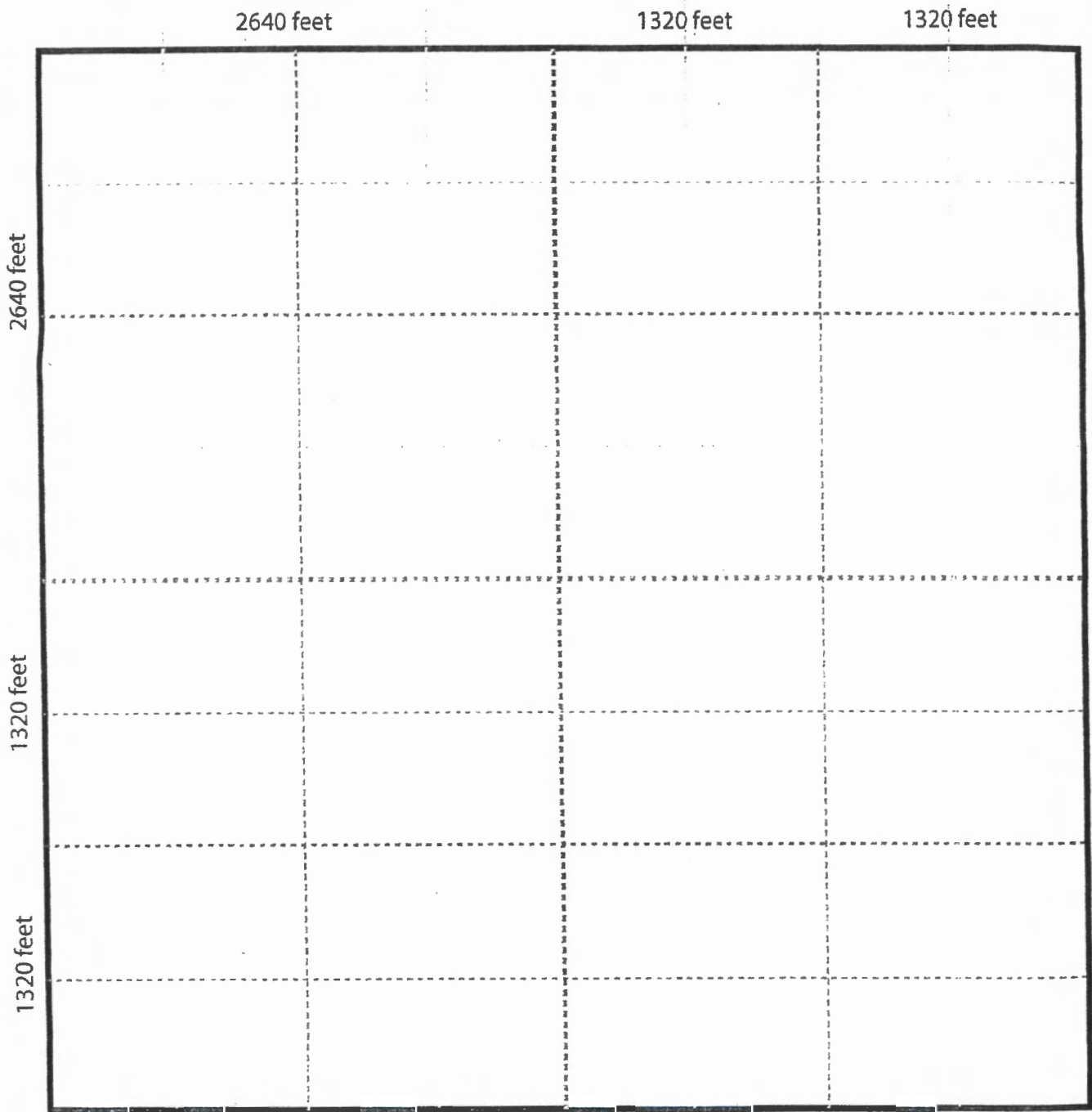


5280 feet = 1 mile



Aliquot parts of one rectangular survey section

# Aliquot measurement grid template



**ALERT: MAIL SERVICE IS DISRUPTED IN SOME PARTS OF THE SOUTHEAST U.S. DUE TO HUR...**



[FAQs > \(https://www.usps.com/faqs/uspstracking-faqs.htm\)](https://www.usps.com/faqs/uspstracking-faqs.htm)

**Track Another Package +**

**Tracking Number: 9214890194038387892979**

Remove X

Your item was delivered at 8:03 am on August 26, 2019 in MAYER, AZ 86333.

**Delivered**

August 26, 2019 at 8:03 am

Delivered

MAYER, AZ 86333

Get Updates

Feedback

**Text & Email Updates**



**Return Receipt Electronic**



**Tracking History**



**Product Information**



See Less

**Can't find what you're looking for?**

Go to our FAQs section to find answers to your tracking questions.



# United States Department of the Interior

BUREAU OF LAND MANAGEMENT  
Arizona State Office  
One North Central Avenue, Suite 800  
Phoenix, Arizona 85004-4427  
www.blm.gov/az/



448770

AUG 14 2019

In Reply Refer To:  
3800 (9200) RM  
AMC448770

CERTIFIED MAIL - RETURN RECEIPT REQUESTED No. 9214 8901 9403 8387 8264 55

## NOTICE

GARY YEAGER : This Notice Affects the Claim(s)  
26480 COUNTY ROAD 52 E : Shown in the Block Below.  
STEAMBOAT SPRINGS, CO 80487-9415 :

---

AMC448771  
DOUBLE DOWN

---

### Mining Claim Location Notice(s) – Amendment(s) Required

Pursuant to Title 43 Code of Federal Regulations (CFR) 3832.1, the Bureau of Land Management (BLM), Arizona State Office, received your notice(s) of location for recording mining claims. In accordance with 43 CFR 3832.12, the claim(s) listed above cannot be accepted as filed and must be amended as noted below.

Your location notice states the claim is 100 acres. You provided the dimensions of 2640 ft x 1320 ft, which would make an 80 acre claim. Based on the lengths given on the provided map, the claim is 80 acres. Please ammend the location notice to state the correct acreage.

In accordance with 43 CFR 3832.12(c) (1) You must describe placer claims by aliquot part and complete lots using the U.S. Public Land Survey System and its rectangular subdivisions except when placer claims are (i) on unsurveyed Federal lands; (ii) Gulch or bench placer claims; or (iii) Bounded by other mining claims or non-mineral lands. If one of these situations exists you must describe the lands by protracted survey or by metes and bounds. In all cases, your description of the land must be as compact and regular in form as reasonably possible and should conform to the U.S. Public Land Survey System and its rectangular subdivisions as much as possible.

The amendment(s) must provide one of the following:

1. Identify which situation exists that requires this placer mining claim to be located by metes and bounds and provide a metes and bounds description. If you believe the claim is a gulch placer, please provide a) a topographical map and b) the % steepness

of the slope. A gulch placer is located on the bed of a river contained within steep, non-mineral canyon walls and the slope should be greater than 60%.

2. Amend the mining claim using the U.S. Public Land Survey System and its rectangular subdivisions and describe the mining claim by aliquot parts and complete lots.

Keep in mind that when amending a mining claim, no new ground can be taken in. A placer mining claim must contain at least 10 acres. Therefore an amended claim would have to contain at least 10 acres and must be described by aliquot parts. If this cannot be achieved, the claim should be relinquished and a new claim located correctly, rather than amending an incorrectly located claim.

If you are able to correctly amend the claim(s) listed above and decide to do so, there is a \$15 BLM processing fee for each amendment. The amendment(s) must be received by BLM within 30 days of your receipt of this notice. If the amendment(s) is/are not received within the 30 day timeframe the mining claim(s) will be declared null and void ab initio.

If additional information is required, please contact RéAnn Myers at 602-417-9413. Please include your AMC serial number(s) on all correspondence.



Elena Fink  
Deputy State Director  
Lands, Minerals and Energy Division

Enclosure(s)

DEPARTMENT OF THE INTERIOR  
BUREAU OF LAND MANAGEMENT  
MINING CLAIMS

(LIVE) Serial Register Page

Run Date/Time: 7/29/2019 14:21 PM

Page 1 Of 1

01 10-21-1976;090STAT0090;43USC1744

Total Acres

Serial Number

Case Type 384201: PLACER CLAIM

100.000

AMC448771

Claim Name: DOUBLE DOWN

Commodity:

Case Disposition: ACTIVE

Lead File Number

Required Maintenance Fee: 825.00

AMC448770

Name & Address				Interest Relationship
LOYD HOLLY	PO BOX 986	SALOME AZ	85348-0986	CLAIMANT
SWIGART SUE	PO BOX 1021	SALOME AZ	85348-1021	CLAIMANT
YEAGER GARY	26480 COUNTY ROAD 52E	STEAMBOAT SPRINGS CO	80487-9415	CLAIMANT
TUCKER JENI	419 PIONEER DR	PRESCOTT AZ	86303-4109	CLAIMANT
REED LAURIE	12792 S ROCKING LAKE LN	MAYER AZ	86333-5302	CLAIMANT

Mer	Twp	Rng	Sec	Quadrant	District	County / State	
14	0050N	0140W	008	SE	LAKE HAVASU FIELD OFFICE	LA PAZ	AZ
14	0050N	0140W	009	SW	LAKE HAVASU FIELD OFFICE	LA PAZ	AZ
14	0050N	0140W	016	NW	LAKE HAVASU FIELD OFFICE	LA PAZ	AZ
14	0050N	0140W	017	NE	LAKE HAVASU FIELD OFFICE	LA PAZ	AZ

Act Date	Code	Action Text	Action Remarks	Receipt Number
10/31/2017	403	LOCATION DATE		
01/25/2018	395	RECORDATION NOTICE RECD	1	4072753
04/02/2018	483	SMALL MINER CERT FILED	2019	
01/25/2018	685	ADDL MAINTENANCE FEE	2018;\$620	4072753
01/25/2018	484	LOCATION YEAR / MAINTENANCE FEE	2018;\$155	4072753
04/02/2018	480	EVID OF ASSMT FILED	2018	4128811
06/28/2019	669	LAND STATUS CHECKED		
01/25/2018	501	ACCT ADV IN LEAD FILE	AMC448770-AMC448771;	

Line Nr	Remarks
---------	---------

**LOCATION NOTICE FOR PLACER MINING CLAIM**

Amendment BLM Serial # \_\_\_\_\_

NOTICE IS HEREBY GIVEN that the Double Down  
\_\_\_\_\_ placer mining claim has been located by  
Holly Loyd whose current mailing  
address is PO Box 986  
Salome, Az 85348

RECEIVED  
BLM DISTRICT OFFICE  
2018 JAN 25 P 12:49  
PHOENIX, ARIZONA  
BLM  
Date  
Stamp

The general course of this claim is West to NE and it is situated in LA Paz  
County, Arizona. This claim is 2640 feet in length and 1320 feet in width.

100 Total Claim Acreage. This claim runs from the location monument on which this location notice is  
posted at the S corner of the claim approximately 660 feet in a E direction to the  
SE end line and 1320 feet in a N direction to the NE end line. This claim is  
marked by four monuments, one at each corner of the claim. then 1320 to NW then 1320 to SE  
then 1980 to NW then 660 to SE then 2640 to SE  
LOCATION MARKER

The location monument on which this notice is posted is situated within Section 17, 16, 8, 9 Township  
05 N, Range 14 W, Gila Salt River Base and Meridian, Arizona. This claim encompasses  
portions of the following legal subdivision(s) if located by legal subdivision or the following quarter section(s),  
section(s), Township(s) and Range(s) 17 NE, 16 NW, 8 SE, 9 SW  
\_\_\_\_\_, Gila Salt River Base and Meridian, Arizona.

The locality of this claim with reference to some natural object or permanent monument and additional information  
(if any) concerning its locality are as follows: SECTION MARKER OF 17, 16, 8, 9  
660 Feet in South Direction to SE CORNER  
LOCATION MARKER The above information is shown on the attached map.

DATED AND POSTED on the ground this 31 day of October, 2017.

LOCATOR(s)  AGENT

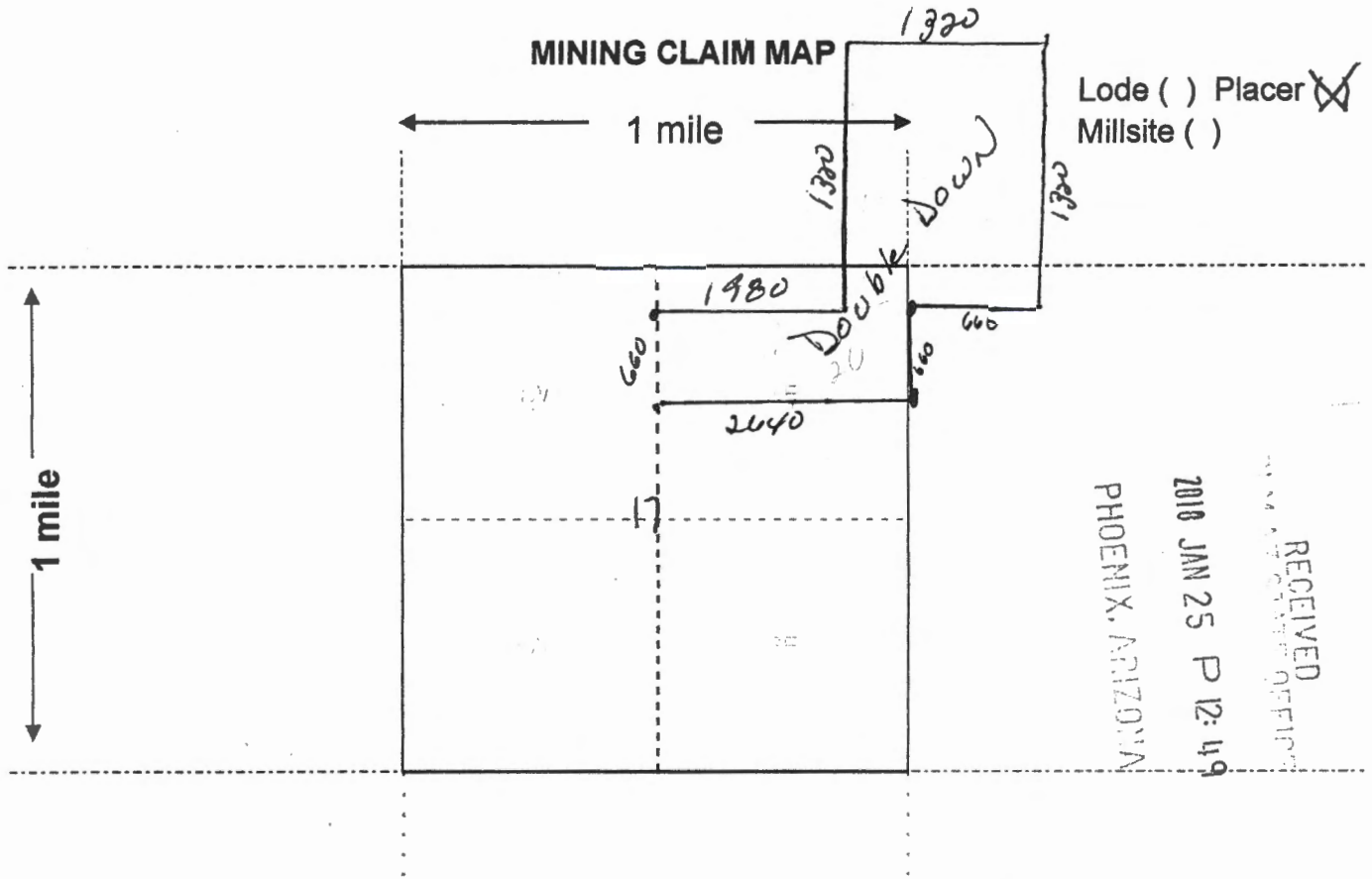
Print Name(s) Holly Loyd  
Signature(s) Holly Loyd

Form MCF102  
Revised July 2014

AMC 448771

8

9



16

RECEIVED  
 2010 JAN 25 P 12:49  
 PHOENIX, ARIZONA

Scale: 1" = 2000 feet



- The above map depicts the Double Down mining claim, which is located in Section (s) 17, 16, 8, 9, Township 05 N, Range 14 W, Gila and Salt River Base and Meridian, LA PAZ County, Arizona. Total claim acreage is 100
- The type of corner and location monuments used are as follows: 1 X 1 WOOD Post
- The bearings and distances in degrees and feet between claim corners and to a public land survey monument are as depicted on the map.
- If the claim is a placer or millsite claim with exterior limits conforming to legal subdivisions of the public survey, provide a legal description of the claim SECTIONS 17, 16, 8, 9 (SECTION 17 NE, 16 NW, 8 SE, 9 SW)

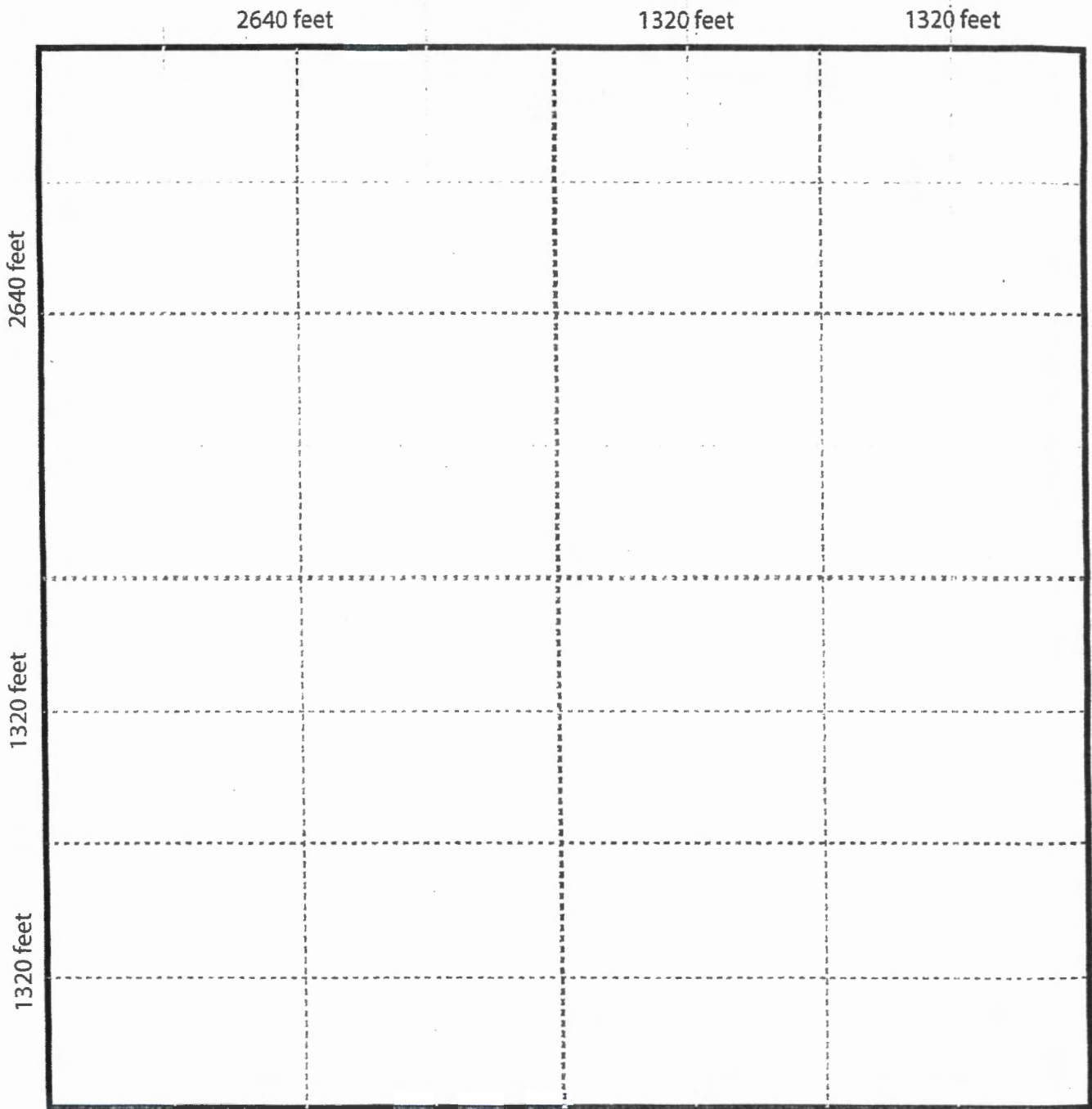
AMC 448771

Form MCF100a  
Revised July 2014





# Aliquot measurement grid template





Date Produced: 09/09/2019

ConnectSuite Inc.:

The following is the delivery information for Certified Mail™/RRE item number 9214 8901 9403 8387 8264 55. Our records indicate that this item was delivered on 09/05/2019 at 09:58 a.m. in STEAMBOAT SPRINGS, CO 80487. The scanned image of the recipient information is provided below.

Signature of Recipient :

Hattie Teager  
HATTIE TEAGER

Address of Recipient :

26150 Rca. 52E

Thank you for selecting the Postal Service for your mailing needs. If you require additional assistance, please contact your local post office or Postal Service representative.

Sincerely,  
United States Postal Service

The customer reference number shown below is not validated or endorsed by the United States Postal Service. It is solely for customer use.

Customer Reference Number: C1551437.8574356



# United States Department of the Interior

BUREAU OF LAND MANAGEMENT

Arizona State Office

One North Central Avenue, Suite 800

Phoenix, Arizona 85004-4427

[www.blm.gov/az/](http://www.blm.gov/az/)

AUG 14 2019



448770

In Reply Refer To:  
3800 (9200) RM  
AMC448770

CERTIFIED MAIL - RETURN RECEIPT REQUESTED No. 9214 8901 9403 8387 8270 18

## NOTICE

JENI TUCKER  
419 PIONEER DR  
PRESCOTT, AZ 86303-4109

:  
:  
:

This Notice Affects the Claim(s)  
Shown in the Block Below.

---

AMC448771  
DOUBLE DOWN

---

### Mining Claim Location Notice(s) – Amendment(s) Required

Pursuant to Title 43 Code of Federal Regulations (CFR) 3832.1, the Bureau of Land Management (BLM), Arizona State Office, received your notice(s) of location for recording mining claims. In accordance with 43 CFR 3832.12, the claim(s) listed above cannot be accepted as filed and must be amended as noted below.

Your location notice states the claim is 100 acres. You provided the dimensions of 2640 ft x 1320 ft, which would make an 80 acre claim. Based on the lengths given on the provided map, the claim is 80 acres. Please ammend the location notice to state the correct acreage.

In accordance with 43 CFR 3832.12(c) (1) You must describe placer claims by aliquot part and complete lots using the U.S. Public Land Survey System and its rectangular subdivisions except when placer claims are (i) on unsurveyed Federal lands; (ii) Gulch or bench placer claims; or (iii) Bounded by other mining claims or non-mineral lands. If one of these situations exists you must describe the lands by protracted survey or by metes and bounds. In all cases, your description of the land must be as compact and regular in form as reasonably possible and should conform to the U.S. Public Land Survey System and its rectangular subdivisions as much as possible.

The amendment(s) must provide one of the following:

1. Identify which situation exists that requires this placer mining claim to be located by metes and bounds and provide a metes and bounds description. If you believe the claim is a gulch placer, please provide a) a topographical map and b) the % steepness of the slope. A gulch placer is located on the bed of a river contained within steep, non-mineral canyon walls and the slope should be greater than 60%.
2. Amend the mining claim using the U.S. Public Land Survey System and its rectangular subdivisions and describe the mining claim by aliquot parts and complete lots.

Keep in mind that when amending a mining claim, no new ground can be taken in. A placer mining claim must contain at least 10 acres. Therefore an amended claim would have to contain at least 10 acres and must be described by aliquot parts. If this cannot be achieved, the claim should be relinquished and a new claim located correctly, rather than amending an incorrectly located claim.

If you are able to correctly amend the claim(s) listed above and decide to do so, there is a \$15 BLM processing fee for each amendment. The amendment(s) must be received by BLM within 30 days of your receipt of this notice. If the amendment(s) is/are not received within the 30 day timeframe the mining claim(s) will be declared null and void ab initio.

If additional information is required, please contact RéAnn Myers at 602-417-9413. Please include your AMC serial number(s) on all correspondence.



Elena Fink  
Deputy State Director  
Lands, Minerals and Energy Division

Enclosure(s)

DEPARTMENT OF THE INTERIOR  
BUREAU OF LAND MANAGEMENT  
MINING CLAIMS

(LIVE) Serial Register Page

Run Date/Time: 7/29/2019 14:21 PM

Page 1 Of 1

01 10-21-1976;090STAT0090;43USC1744

Total Acres

Serial Number

Case Type 384201: PLACER CLAIM

100.000

AMC448771

Claim Name: DOUBLE DOWN

Commodity:

Case Disposition: ACTIVE

Lead File Number

Required Maintenance Fee: 825.00

AMC448770

Name & Address

Interest Relationship

LOYD HOLLY	PO BOX 986	SALOME AZ 85348-0986	CLAIMANT
SWIGART SUE	PO BOX 1021	SALOME AZ 85348-1021	CLAIMANT
YEAGER GARY	26480 COUNTY ROAD 52E	STEAMBOAT SPRINGS CO 80487-9415	CLAIMANT
TUCKER JENI	419 PIONEER DR	PRESCOTT AZ 86303-4109	CLAIMANT
REED LAURIE	12792 S ROCKING LAKE LN	MAYER AZ 86333-5302	CLAIMANT

Mer	Twp	Rng	Sec	Quadrant	District	County / State
14	0050N	0140W	008	SE	LAKE HAVASU FIELD OFFICE	LA PAZ AZ
14	0050N	0140W	009	SW	LAKE HAVASU FIELD OFFICE	LA PAZ AZ
14	0050N	0140W	016	NW	LAKE HAVASU FIELD OFFICE	LA PAZ AZ
14	0050N	0140W	017	NE	LAKE HAVASU FIELD OFFICE	LA PAZ AZ

Act Date	Code	Action Text	Action Remarks	Receipt Number
10/31/2017	403	LOCATION DATE		
01/25/2018	395	RECORDATION NOTICE RECD	1	4072753
04/02/2018	483	SMALL MINER CERT FILED	2019	
01/25/2018	685	ADDL MAINTENANCE FEE	2018;\$620	4072753
01/25/2018	484	LOCATION YEAR / MAINTENANCE FEE	2018;\$155	4072753
04/02/2018	480	EVID OF ASSMT FILED	2018	4128811
06/28/2019	669	LAND STATUS CHECKED		
01/25/2018	501	ACCT ADV IN LEAD FILE	AMC448770-AMC448771;	

Line Nr	Remarks
---------	---------

**LOCATION NOTICE FOR PLACER MINING CLAIM**

Amendment BLM Serial # \_\_\_\_\_

NOTICE IS HEREBY GIVEN that the Double Down  
\_\_\_\_\_ placer mining claim has been located by  
Holly Loyd whose current mailing  
address is PO Box 986  
Salome, Az 85348

RECEIVED  
BLM STATE OFFICE  
2018 JAN 25 P 12:49  
PHOENIX, ARIZONA  
BLM  
Date  
Stamp

The general course of this claim is West to NE and it is situated in LA PAZ  
County, Arizona. This claim is 2640 feet in length and 1320 feet in width.

100 Total Claim Acreage. This claim runs from the location monument on which this location notice is  
posted at the S corner of the claim approximately 660 feet in a E direction to the  
SE end line and 1320 feet in a N direction to the NE end line. This claim is  
marked by four monuments, one at each corner of the claim. then 1320 to NW then 1320 to SE  
then 1980 to NW then 660 to SE then 2640 to SE

The location monument on which this notice is posted is situated within Section 17, 16, 8, 9 Township  
05 N, Range 14 W, Gila Salt River Base and Meridian, Arizona. This claim encompasses  
portions of the following legal subdivision(s) if located by legal subdivision or the following quarter section(s),  
section(s), Township(s) and Range(s) 17 NE, 16 NW, 8 SE, 9 SW  
\_\_\_\_\_, Gila Salt River Base and Meridian, Arizona.

The locality of this claim with reference to some natural object or permanent monument and additional information  
(if any) concerning its locality are as follows: SECTION MARKER OF 17, 16, 8, 9  
660 Feet in South Direction to SE CORNER  
LOCATION MARKER

The above information is shown on the attached map.  
DATED AND POSTED on the ground this 31 day of October, 2017.

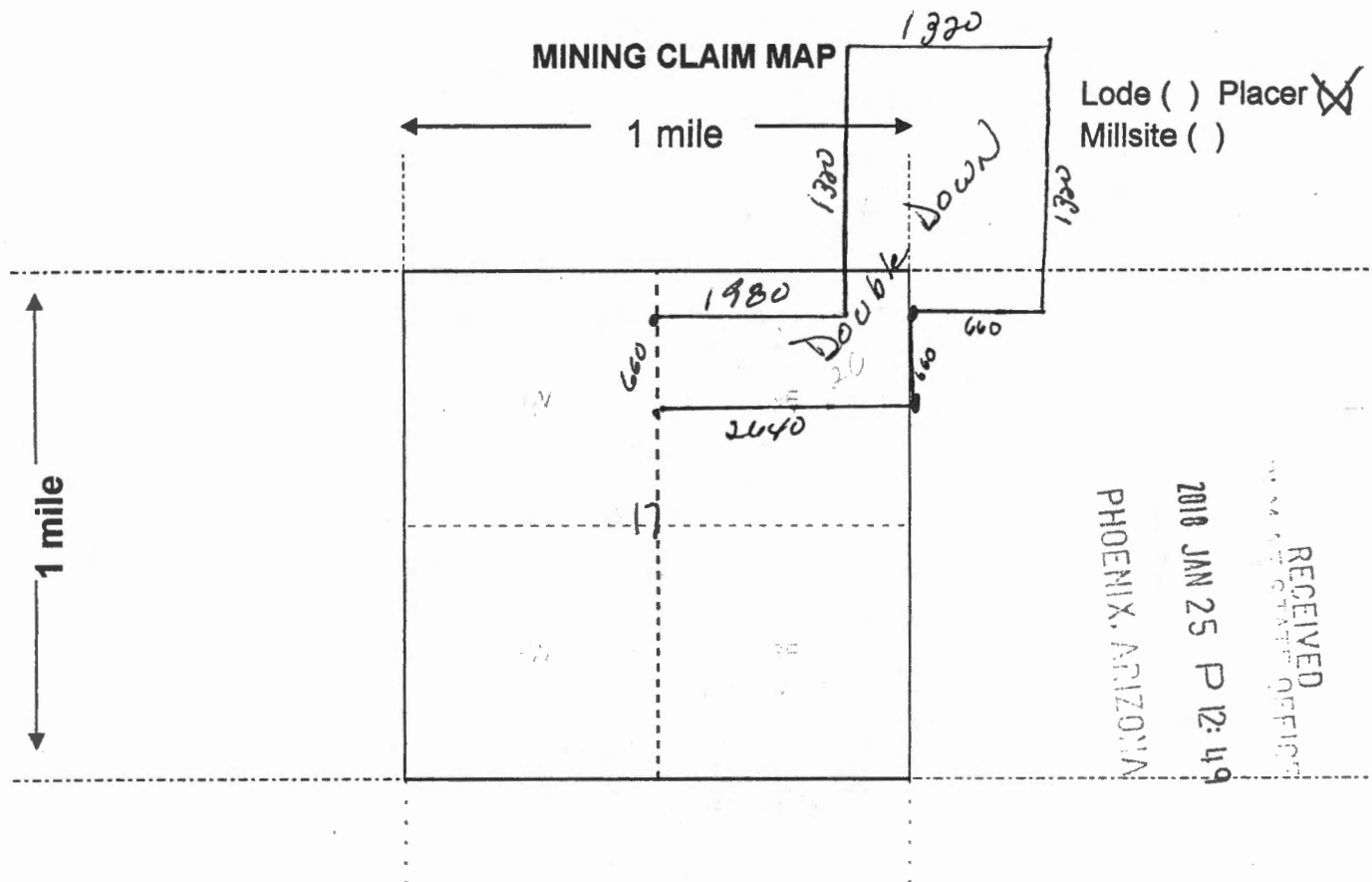
LOCATOR(s)  AGENT  
Print Name(s) Holly Loyd  
Signature(s) Holly Loyd

Form MCF102  
Revised July 2014

AMC448771

8

9



16

Scale: 1" = 2000 feet



1. The above map depicts the Double Down mining claim, which is located in Section (s) 17, 16, 8, 9, Township 05 N, Range 14 W, Gila and Salt River Base and Meridian, LA PAZ County, Arizona. Total claim acreage is 100

2. The type of corner and location monuments used are as follows: 1x1 wood post

3. The bearings and distances in degrees and feet between claim corners and to a public land survey monument are as depicted on the map.

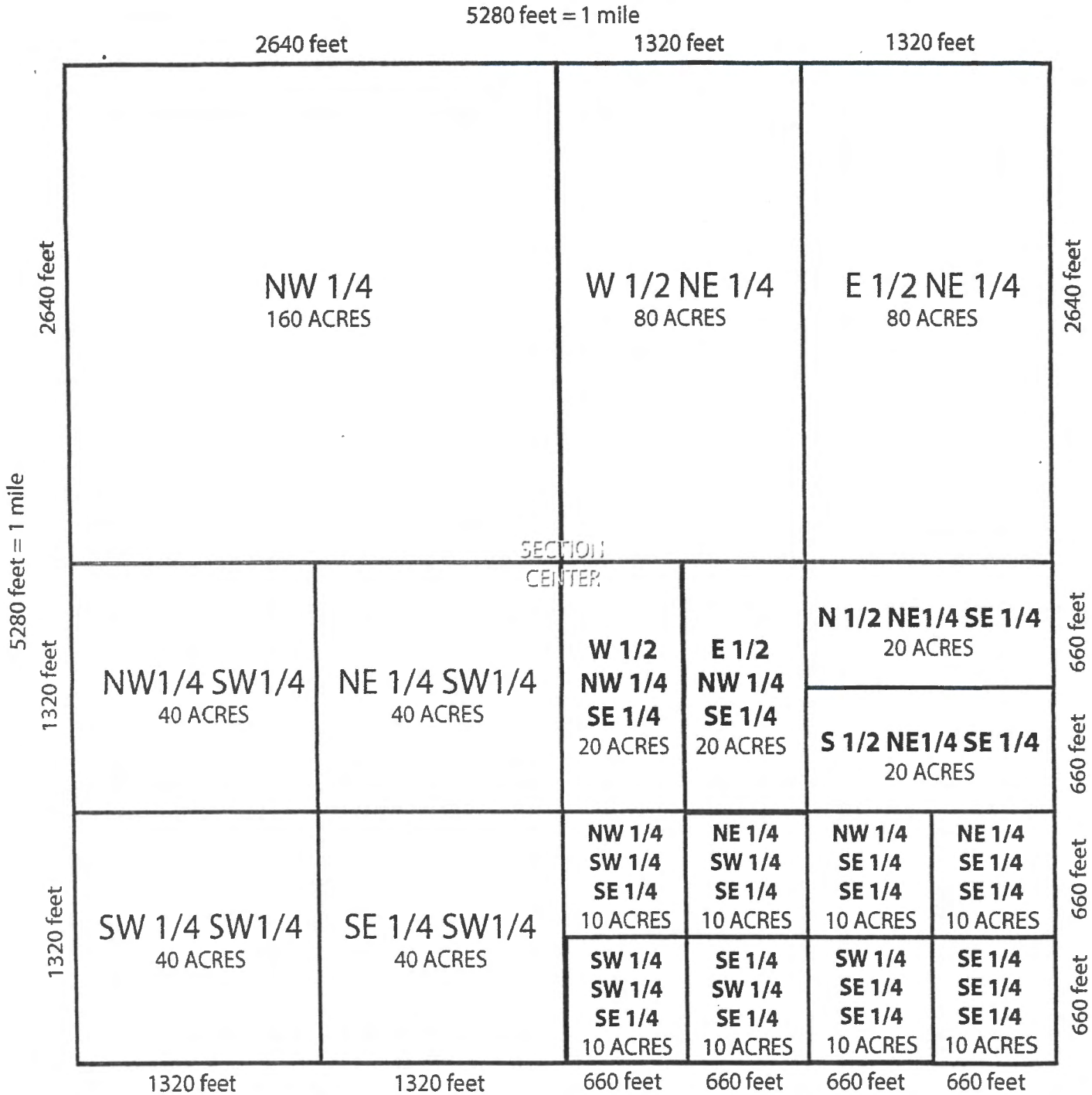
4. If the claim is a placer or millsite claim with exterior limits conforming to legal subdivisions of the public survey, provide a legal description of the claim SECTIONS 17, 16, 8, 9 (SECTION 17 NE, 16 NW, 8 SE, 9 SW)

AMC 448771

Form MCF100a  
Revised July 2014

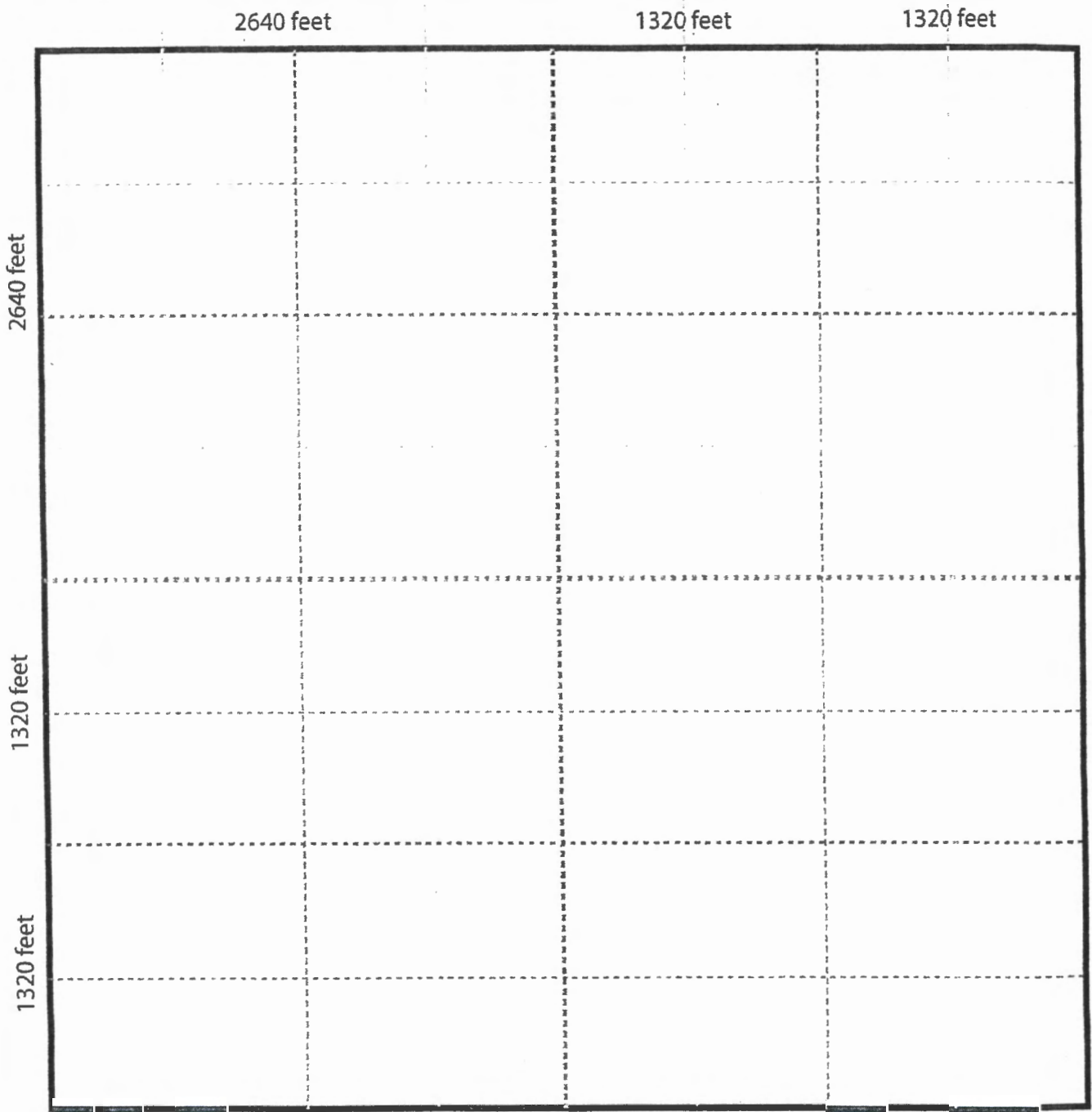


5280 feet = 1 mile



Aliquot parts of one rectangular survey section

# Aliquot measurement grid template



9201RM

**CERTIFIED MAIL**

PHOENIX  
AZ 852

neopost  
09/19/2019  
POSTAGE

FIRST-CLASS MAIL

**\$06.95<sup>0</sup>**  
US OFFICIAL MAIL  
\$300 Penalty  
For Private Use  
ZIP 85004  
041L11101433

**USPS CERTIFIED MAIL**

US Department of the Interior  
Bureau of Land Management  
1 N Central Ave Ste 800  
Phoenix, AZ 85004



9214 8901 9403 8387 8270 18

JENI TUCKER  
419 PIONEER DR  
PRESCOTT AZ 86303-4109

PHOENIX, ARIZONA  
2019 SEP 16 8:40  
RECEIVED  
FILM UNIT

NIXIE 850 DE 15 09/10/19  
RETURN TO SENDER  
UNCLAIMED  
UNABLE TO FORWARD  
BC: 85004442700 \*1814-04166-19-41

UNC  
86303-410919  
850044427



# United States Department of the Interior

BUREAU OF LAND MANAGEMENT

Arizona State Office

One North Central Avenue, Suite 800

Phoenix, Arizona 85004-4427

[www.blm.gov/az/](http://www.blm.gov/az/)

AUG 14 2019



448770

In Reply Refer To:  
3800 (9200) RM  
AMC448770

CERTIFIED MAIL - RETURN RECEIPT REQUESTED No. 9214 8901 9403 8387 8258 78

## NOTICE

SUE SWIGART	:	This Notice Affects the Claim(s)
PO BOX 1021	:	Shown in the Block Below.
SALOME, AZ 85348-1021	:	

AMC448771  
DOUBLE DOWN

### Mining Claim Location Notice(s) – Amendment(s) Required

Pursuant to Title 43 Code of Federal Regulations (CFR) 3832.1, the Bureau of Land Management (BLM), Arizona State Office, received your notice(s) of location for recording mining claims. In accordance with 43 CFR 3832.12, the claim(s) listed above cannot be accepted as filed and must be amended as noted below.

Your location notice states the claim is 100 acres. You provided the dimensions of 2640 ft x 1320 ft, which would make an 80 acre claim. Based on the lengths given on the provided map, the claim is 80 acres. Please ammend the location notice to state the correct acreage.

In accordance with 43 CFR 3832.12(c) (1) You must describe placer claims by aliquot part and complete lots using the U.S. Public Land Survey System and its rectangular subdivisions except when placer claims are (i) on unsurveyed Federal lands; (ii) Gulch or bench placer claims; or (iii) Bounded by other mining claims or non-mineral lands. If one of these situations exists you must describe the lands by protracted survey or by metes and bounds. In all cases, your description of the land must be as compact and regular in form as reasonably possible and should conform to the U.S. Public Land Survey System and its rectangular subdivisions as much as possible.


The amendment(s) must provide one of the following:

1. Identify which situation exists that requires this placer mining claim to be located by metes and bounds and provide a metes and bounds description. If you believe the claim is a gulch placer, please provide a) a topographical map and b) the % steepness of the slope. A gulch placer is located on the bed of a river contained within steep, non-mineral canyon walls and the slope should be greater than 60%.
2. Amend the mining claim using the U.S. Public Land Survey System and its rectangular subdivisions and describe the mining claim by aliquot parts and complete lots.

Keep in mind that when amending a mining claim, no new ground can be taken in. A placer mining claim must contain at least 10 acres. Therefore an amended claim would have to contain at least 10 acres and must be described by aliquot parts. If this cannot be achieved, the claim should be relinquished and a new claim located correctly, rather than amending an incorrectly located claim.

If you are able to correctly amend the claim(s) listed above and decide to do so, there is a \$15 BLM processing fee for each amendment. The amendment(s) must be received by BLM within 30 days of your receipt of this notice. If the amendment(s) is/are not received within the 30 day timeframe the mining claim(s) will be declared null and void ab initio.

If additional information is required, please contact RéAnn Myers at 602-417-9413. Please include your AMC serial number(s) on all correspondence.



Elena Fink  
Deputy State Director  
Lands, Minerals and Energy Division

Enclosure(s)

DEPARTMENT OF THE INTERIOR  
BUREAU OF LAND MANAGEMENT  
MINING CLAIMS

(LIVE) Serial Register Page

Run Date/Time: 7/29/2019 14:21 PM

Page 1 Of 1

01 10-21-1976;090STAT0090;43USC1744

Total Acres

Serial Number

Case Type: 384201: PLACER CLAIM

100.000

AMC448771

Claim Name: DOUBLE DOWN

Commodity:

Case Disposition: ACTIVE

Lead File Number

Required Maintenance Fee: 825.00

AMC448770

Name & Address			Interest Relationship
LOYD HOLLY	PO BOX 986	SALOME AZ 85348-0986	CLAIMANT
SWIGART SUE	PO BOX 1021	SALOME AZ 85348-1021	CLAIMANT
YEAGER GARY	26480 COUNTY ROAD 52E	STEAMBOAT SPRINGS CO 80487-9415	CLAIMANT
TUCKER JENI	419 PIONEER DR	PRESCOTT AZ 86303-4109	CLAIMANT
REED LAURIE	12792 S ROCKING LAKE LN	MAYER AZ 86333-5302	CLAIMANT

Mer	Twp	Rng	Sec	Quadrant	District	County / State	
14	0050N	0140W	008	SE	LAKE HAVASU FIELD OFFICE	LA PAZ	AZ
14	0050N	0140W	009	SW	LAKE HAVASU FIELD OFFICE	LA PAZ	AZ
14	0050N	0140W	016	NW	LAKE HAVASU FIELD OFFICE	LA PAZ	AZ
14	0050N	0140W	017	NE	LAKE HAVASU FIELD OFFICE	LA PAZ	AZ

Act Date	Code	Action Text	Action Remarks	Receipt Number
10/31/2017	403	LOCATION DATE		
01/25/2018	395	RECORDATION NOTICE RECD	1	4072753
04/02/2018	483	SMALL MINER CERT FILED	2019	
01/25/2018	685	ADDL MAINTENANCE FEE	2018;\$620	4072753
01/25/2018	484	LOCATION YEAR / MAINTENANCE FEE	2018;\$155	4072753
04/02/2018	480	EVID OF ASSMT FILED	2018	4128811
06/28/2019	669	LAND STATUS CHECKED		
01/25/2018	501	ACCT ADV IN LEAD FILE	AMC448770-AMC448771;	

Line Nr	Remarks
---------	---------

**LOCATION NOTICE FOR PLACER MINING CLAIM**

Amendment BLM Serial # \_\_\_\_\_

NOTICE IS HEREBY GIVEN that the Double Down

\_\_\_\_\_ placer mining claim has been located by

Holly Loyd whose current mailing

address is PO Box 986

Salome, Az 85348

RECEIVED  
BLM STATE OFFICE  
2018 JAN 25 P 12:49  
PHOENIX, ARIZONA  
BLM  
Date  
Stamp

The general course of this claim is West to NE and it is situated in LA Paz

County, Arizona. This claim is 2640 feet in length and 1320 feet in width.

100 Total Claim Acreage. This claim runs from the location monument on which this location notice is

posted at the S corner of the claim approximately 660 feet in a E direction to the

SE end line and 1320 feet in a N direction to the NE end line. This claim is

marked by four monuments, one at each corner of the claim. then 1320 to NW then 1320 to SE then 1980 to NW then 660 to SE 2640 to SE  
LOCATION MARKER

The location monument on which this notice is posted is situated within Section 17, 16, 8, 9 Township

05 N, Range 14 W, Gila Salt River Base and Meridian, Arizona. This claim encompasses

portions of the following legal subdivision(s) if located by legal subdivision or the following quarter section(s),

section(s), Township(s) and Range(s) 17 NE, 16 NW, 8 SE, 9 SW

\_\_\_\_\_, Gila Salt River Base and Meridian, Arizona.

The locality of this claim with reference to some natural object or permanent monument and additional information

(if any) concerning its locality are as follows: SECTION MARKER OF 17, 16, 8, 9

660 feet in south direction to SE corner

LOCATION MARKER The above information is shown on the attached map.

DATED AND POSTED on the ground this 31 day of October, 2017.

LOCATOR(s)  AGENT

Print Name(s) Holly Loyd

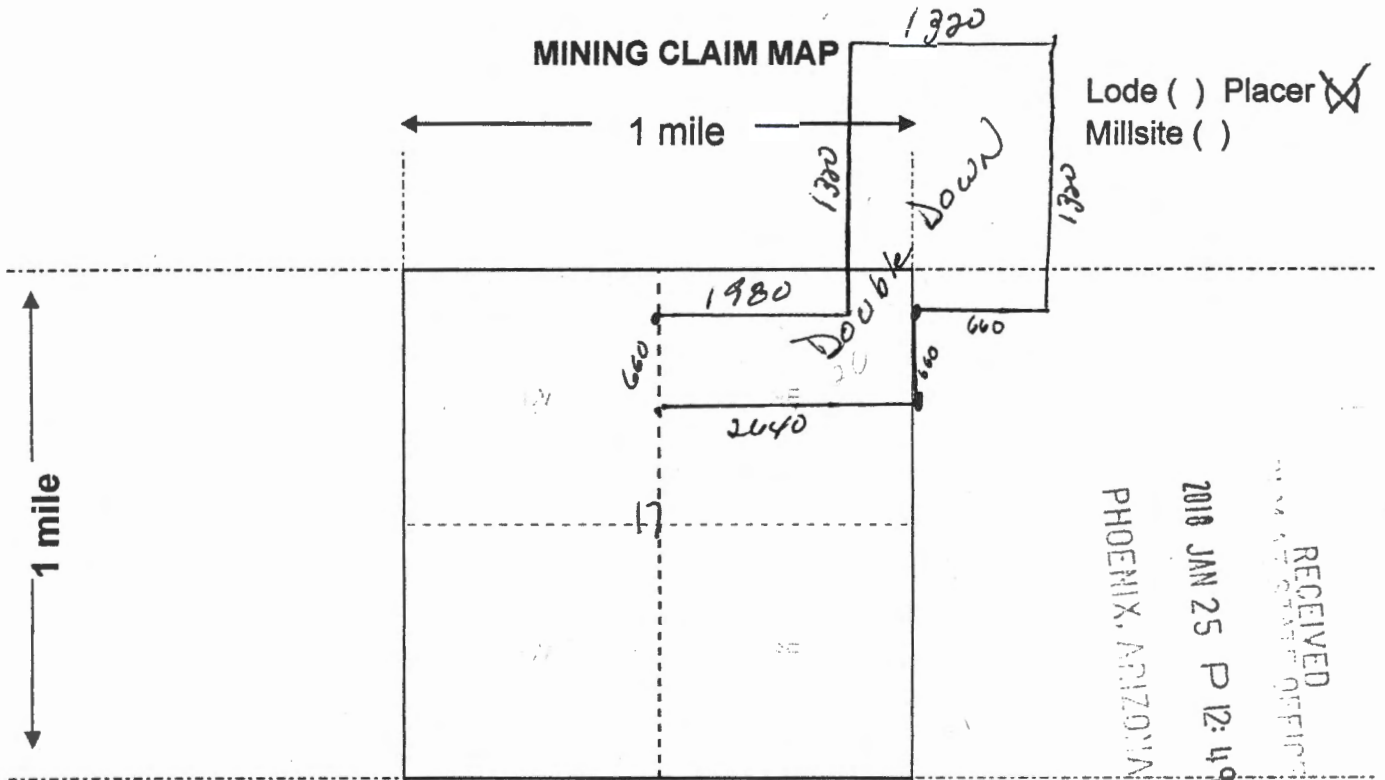
Signature(s) Holly Loyd

Form MCF102  
Revised July 2014

AMC 1148771

8

9



16

Scale: 1" = 2000 feet



- The above map depicts the Double Down mining claim, which is located in Section (s) 17, 16, 8, 9, Township 05 N, Range 14 W, Gila and Salt River Base and Meridian, LA PAZ County, Arizona. Total claim acreage is 100
- The type of corner and location monuments used are as follows: 1x1 wood post
- The bearings and distances in degrees and feet between claim corners and to a public land survey monument are as depicted on the map.
- If the claim is a placer or millsite claim with exterior limits conforming to legal subdivisions of the public survey, provide a legal description of the claim SECTIONS 17, 16, 8, 9 (SECTION 17 NE, 16 NW, 8 SE, 9 SW)

AMC 448771

Form MCF100a  
Revised July 2014



5280 feet = 1 mile

2640 feet

1320 feet

1320 feet

5280 feet = 1 mile

2640 feet

2640 feet

NW 1/4  
160 ACRES

W 1/2 NE 1/4  
80 ACRES

E 1/2 NE 1/4  
80 ACRES

SECTION  
CENTER

1320 feet

660 feet

NW 1/4 SW 1/4  
40 ACRES

NE 1/4 SW 1/4  
40 ACRES

W 1/2  
NW 1/4  
SE 1/4  
20 ACRES

E 1/2  
NW 1/4  
SE 1/4  
20 ACRES

N 1/2 NE 1/4 SE 1/4  
20 ACRES

S 1/2 NE 1/4 SE 1/4  
20 ACRES

1320 feet

660 feet

660 feet

SW 1/4 SW 1/4  
40 ACRES

SE 1/4 SW 1/4  
40 ACRES

NW 1/4  
SW 1/4  
SE 1/4  
10 ACRES

NE 1/4  
SW 1/4  
SE 1/4  
10 ACRES

NW 1/4  
SE 1/4  
SE 1/4  
10 ACRES

NE 1/4  
SE 1/4  
SE 1/4  
10 ACRES

SW 1/4  
SW 1/4  
SE 1/4  
10 ACRES

SE 1/4  
SW 1/4  
SE 1/4  
10 ACRES

SW 1/4  
SE 1/4  
SE 1/4  
10 ACRES

SE 1/4  
SE 1/4  
SE 1/4  
10 ACRES

1320 feet

1320 feet

660 feet

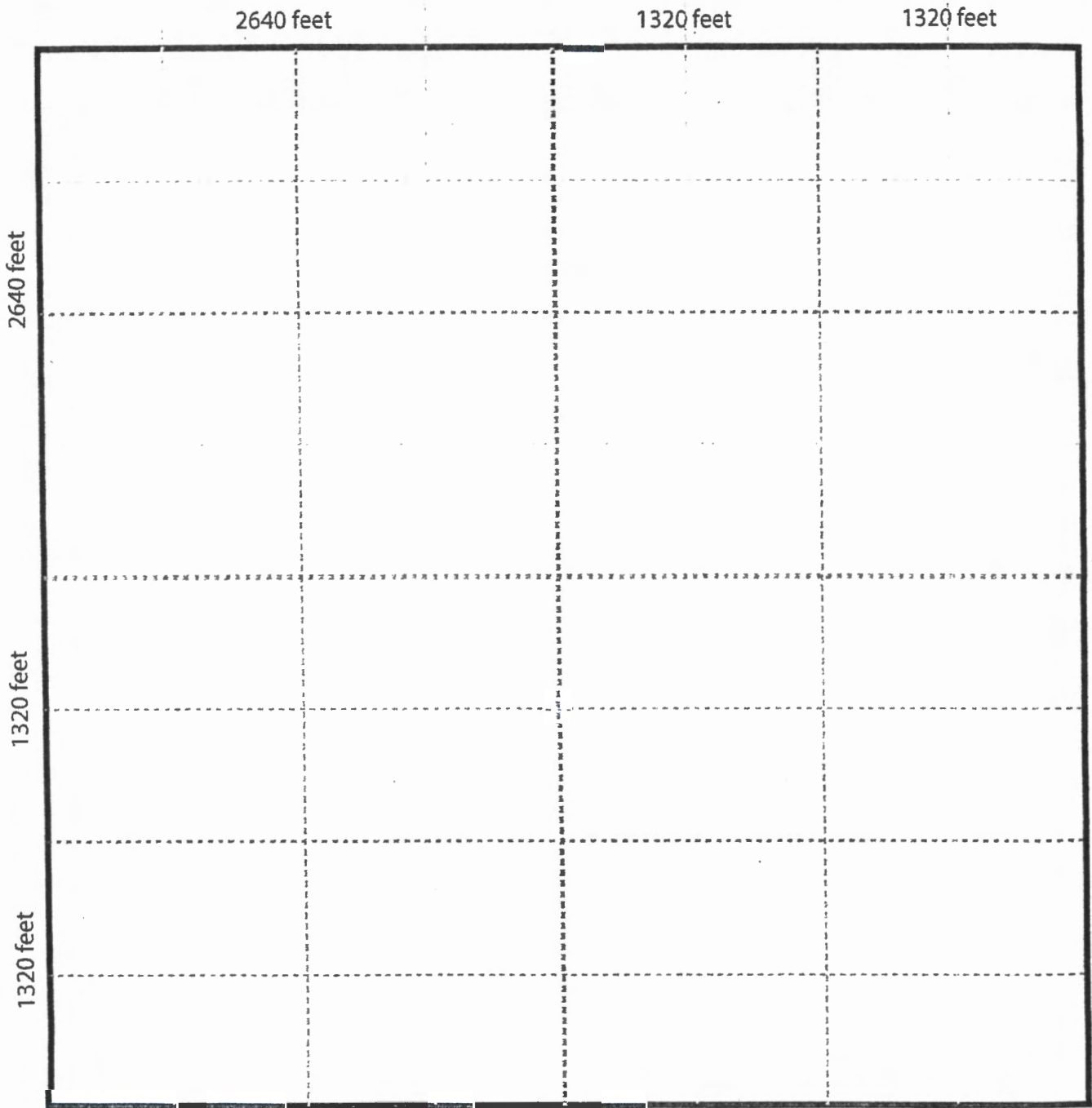
660 feet

660 feet

660 feet

Aliquot parts of one rectangular survey section

# Aliquot measurement grid template



Date Produced: 09/16/2019

ConnectSuite Inc.:

The following is the delivery information for Certified Mail™/RRE item number 9214 8901 9403 8387 8258 78. Our records indicate that this item was delivered on 09/11/2019 at 03:43 p.m. in SALOME, AZ 85348. The scanned image of the recipient information is provided below.

Signature of Recipient :

*David Timperley*

Address of Recipient :

*1021  
Salome AZ 85348*

Thank you for selecting the Postal Service for your mailing needs. If you require additional assistance, please contact your local post office or Postal Service representative.

Sincerely,  
United States Postal Service

The customer reference number shown below is not validated or endorsed by the United States Postal Service. It is solely for customer use.

Customer Reference Number: C1551437.8574355

9/20/19m

US Department of the Interior  
Bureau of Land Management  
1 N Central Ave Ste 800  
Phoenix, AZ 85004

**CERTIFIED MAIL**

PHOENIX

AZ 852

**USPS CERTIFIED MAIL**



9214 8901 9403 8387 8258 78

SUE SWIGART  
PO Box 1021  
SALOME AZ 85348-1021

85348-1021

neopost

9/20/2019

POSTAGE

FIRST-CLASS MAIL


**\$06.95<sup>0</sup>**

US OFFICIAL MAIL  
\$300 Penalty  
For Private Use  
ZIP 85004

041L11101433

850 NFE 1 518F0009/15/19  
FORWARD TIME EXP RTN TO SEND  
SWIGART  
PO BOX 587  
OAK CREEK CO 80467-0587

RETURN TO SENDER





# United States Department of the Interior

BUREAU OF LAND MANAGEMENT  
Arizona State Office  
One North Central Avenue, Suite 800  
Phoenix, Arizona 85004-4427  
www.blm.gov/az/



448770

AUG 14 2019

In Reply Refer To:  
3800 (9200) RM  
AMC448770

CERTIFIED MAIL - RETURN RECEIPT REQUESTED No. 9214 8901 9403 8387 8864 66

## NOTICE

HOLLY LOYD	:	This Notice Affects the Claim(s)
PO BOX 986	:	Shown in the Block Below.
SALOME, AZ 85348-0986	:	

---

AMC448771  
DOUBLE DOWN

---

### Mining Claim Location Notice(s) – Amendment(s) Required

Pursuant to Title 43 Code of Federal Regulations (CFR) 3832.1, the Bureau of Land Management (BLM), Arizona State Office, received your notice(s) of location for recording mining claims. In accordance with 43 CFR 3832.12, the claim(s) listed above cannot be accepted as filed and must be amended as noted below.

Your location notice states the claim is 100 acres. You provided the dimensions of 2640 ft x 1320 ft, which would make an 80 acre claim. Based on the lengths given on the provided map, the claim is 80 acres. Please ammend the location notice to state the correct acreage.

In accordance with 43 CFR 3832.12(c) (1) You must describe placer claims by aliquot part and complete lots using the U.S. Public Land Survey System and its rectangular subdivisions except when placer claims are (i) on unsurveyed Federal lands; (ii) Gulch or bench placer claims; or (iii) Bounded by other mining claims or non-mineral lands. If one of these situations exists you must describe the lands by protracted survey or by metes and bounds. In all cases, your description of the land must be as compact and regular in form as reasonably possible and should conform to the U.S. Public Land Survey System and its rectangular subdivisions as much as possible.

The amendment(s) must provide one of the following:

1. Identify which situation exists that requires this placer mining claim to be located by metes and bounds and provide a metes and bounds description. If you believe the claim is a gulch placer, please provide a) a topographical map and b) the % steepness of the slope. A gulch placer is located on the bed of a river contained within steep, non-mineral canyon walls and the slope should be greater than 60%.
2. Amend the mining claim using the U.S. Public Land Survey System and its rectangular subdivisions and describe the mining claim by aliquot parts and complete lots.

Keep in mind that when amending a mining claim, no new ground can be taken in. A placer mining claim must contain at least 10 acres. Therefore an amended claim would have to contain at least 10 acres and must be described by aliquot parts. If this cannot be achieved, the claim should be relinquished and a new claim located correctly, rather than amending an incorrectly located claim.

If you are able to correctly amend the claim(s) listed above and decide to do so, there is a \$15 BLM processing fee for each amendment. The amendment(s) must be received by BLM within 30 days of your receipt of this notice. If the amendment(s) is/are not received within the 30 day timeframe the mining claim(s) will be declared null and void ab initio.

If additional information is required, please contact RéAnn Myers at 602-417-9413. Please include your AMC serial number(s) on all correspondence.



Elena Fink  
Deputy State Director  
Lands, Minerals and Energy Division

Enclosure(s)

DEPARTMENT OF THE INTERIOR  
BUREAU OF LAND MANAGEMENT  
MINING CLAIMS

(LIVE) Serial Register Page

Run Date/Time: 7/29/2019 14:21 PM

Page 1 Of 1

01 10-21-1976;090STAT0090;43USC1744

Total Acres

Serial Number

Case Type 384201: PLACER CLAIM

100.000

AMC448771

Claim Name: DOUBLE DOWN

Commodity:

Case Disposition: ACTIVE

Lead File Number

Required Maintenance Fee: 825.00

AMC448770

Name & Address			Interest Relationship
LOYD HOLLY	PO BOX 986	SALOME AZ 85348-0986	CLAIMANT
SWIGART SUE	PO BOX 1021	SALOME AZ 85348-1021	CLAIMANT
YEAGER GARY	26480 COUNTY ROAD 52E	STEAMBOAT SPRINGS CO 80487-9415	CLAIMANT
TUCKER JENI	419 PIONEER DR	PRESCOTT AZ 86303-4109	CLAIMANT
REED LAURIE	12792 S ROCKING LAKE LN	MAYER AZ 86333-5302	CLAIMANT

Mer	Twp	Rng	Sec	Quadrant	District	County / State	
14	0050N	0140W	008	SE	LAKE HAVASU FIELD OFFICE	LA PAZ	AZ
14	0050N	0140W	009	SW	LAKE HAVASU FIELD OFFICE	LA PAZ	AZ
14	0050N	0140W	016	NW	LAKE HAVASU FIELD OFFICE	LA PAZ	AZ
14	0050N	0140W	017	NE	LAKE HAVASU FIELD OFFICE	LA PAZ	AZ

Act Date	Code	Action Text	Action Remarks	Receipt Number
10/31/2017	403	LOCATION DATE		
01/25/2018	395	RECORDATION NOTICE RECD	1	4072753
04/02/2018	483	SMALL MINER CERT FILED	2019	
01/25/2018	685	ADDL MAINTENANCE FEE	2018;\$620	4072753
01/25/2018	484	LOCATION YEAR / MAINTENANCE FEE	2018;\$155	4072753
04/02/2018	480	EVID OF ASSMT FILED	2018	4128811
06/28/2019	669	LAND STATUS CHECKED		
01/25/2018	501	ACCT ADV IN LEAD FILE	AMC448770-AMC448771;	

Line Nr	Remarks
---------	---------

**LOCATION NOTICE FOR PLACER MINING CLAIM**

Amendment BLM Serial # \_\_\_\_\_

NOTICE IS HEREBY GIVEN that the Double Down

\_\_\_\_\_ placer mining claim has been located by

Holly Loyd whose current mailing

address is PO Box 986

Salome, AZ 85348

RECEIVED  
BLM STATE OFFICE  
2018 JAN 25 P 12:49  
PHOENIX, ARIZONA  
BLM  
Date  
Stamp

The general course of this claim is West to NE and it is situated in LA PAZ

County, Arizona. This claim is 2640 feet in length and 1320 feet in width.

100 Total Claim Acreage. This claim runs from the location monument on which this location notice is

posted at the S corner of the claim approximately 660 feet in a E direction to the

SE end line and 1320 feet in a N direction to the NE end line. This claim is

marked by four monuments, one at each corner of the claim. then 1320 to NW then 1320 to SE then 1980 to NW then 660 to SE then 2640 to SE  
LOCATION MARKER

The location monument on which this notice is posted is situated within Section 17, 16, 8, 9 Township

05 N, Range 14 W, Gila Salt River Base and Meridian, Arizona. This claim encompasses

portions of the following legal subdivision(s) if located by legal subdivision or the following quarter section(s),

section(s), Township(s) and Range(s) 17 NE, 16 NW, 8 SE, 9 SW

\_\_\_\_\_, Gila Salt River Base and Meridian, Arizona.

The locality of this claim with reference to some natural object or permanent monument and additional information

(if any) concerning its locality are as follows: SECTION MARKER OF 17, 16, 8, 9

660 Feet in South Direction to SE CORNER

LOCATION MARKER. The above information is shown on the attached map.

DATED AND POSTED on the ground this 31 day of October, 2017.

LOCATOR(s)  AGENT

Print Name(s) Holly Loyd

Signature(s) Holly Loyd

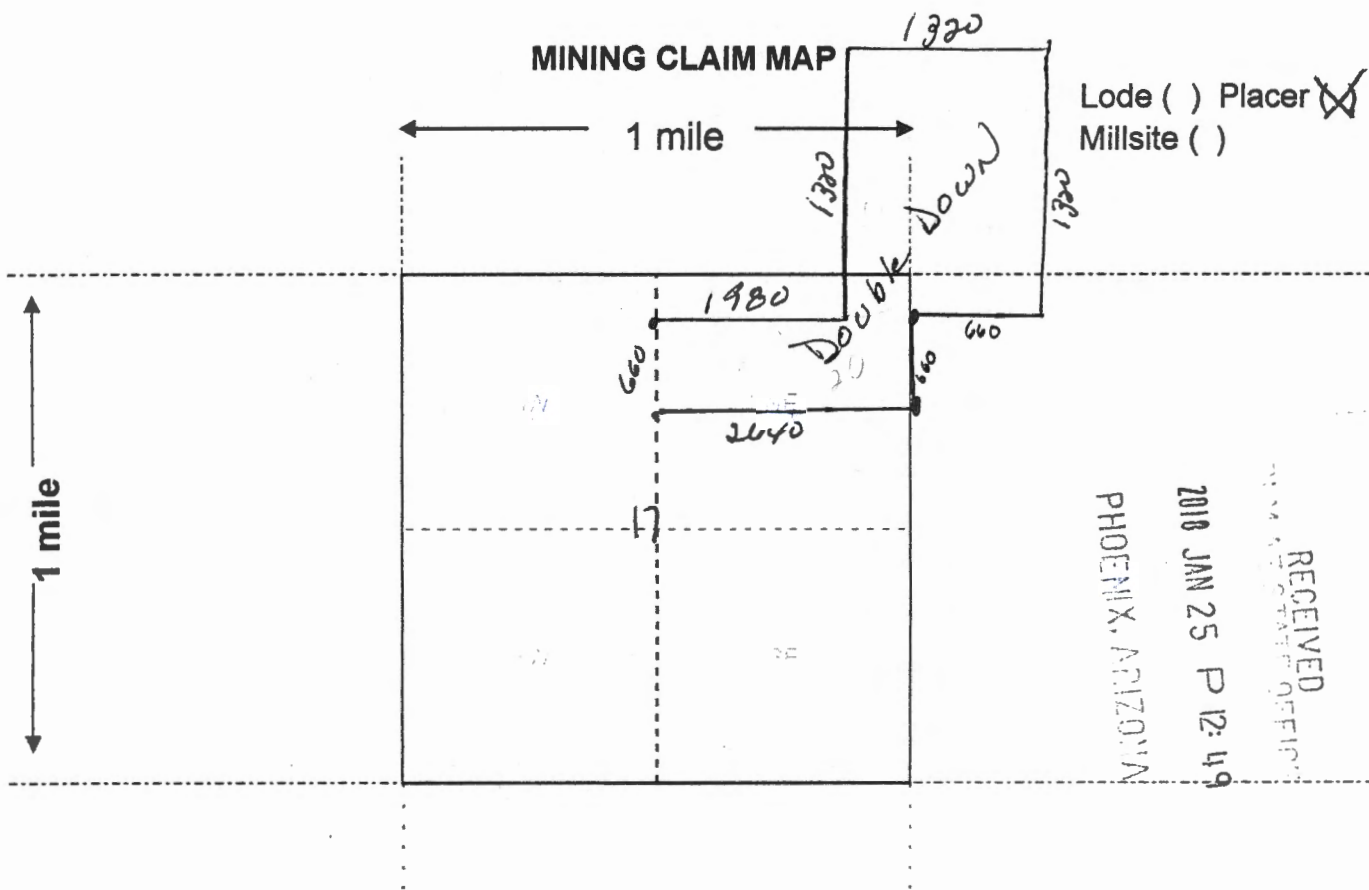
Form MCF102  
Revised July 2014

AMC448771



8

9



16

Scale: 1" = 2000 feet



1. The above map depicts the Double Down mining claim, which is located in Section (s) 17, 16, 8, 9, Township 05 N, Range 14 W, Gila and Salt River Base and Meridian, LA PAZ County, Arizona. Total claim acreage is 100

2. The type of corner and location monuments used are as follows: 1x1 wood Post

3. The bearings and distances in degrees and feet between claim corners and to a public land survey monument are as depicted on the map.

4. If the claim is a placer or millsite claim with exterior limits conforming to legal subdivisions of the public survey, provide a legal description of the claim SECTIONS 17, 16, 8, 9 (SECTION 17 NE, 16 NW, 8 SE, 9 SW)

AN0448771

Form MCF100a  
Revised July 2014

5280 feet = 1 mile

2640 feet

1320 feet

1320 feet

2640 feet

2640 feet

NW 1/4  
160 ACRES

W 1/2 NE 1/4  
80 ACRES

E 1/2 NE 1/4  
80 ACRES

5280 feet = 1 mile

1320 feet

660 feet

SECTION  
CENTER

NW 1/4 SW 1/4  
40 ACRES

NE 1/4 SW 1/4  
40 ACRES

W 1/2  
NW 1/4  
SE 1/4  
20 ACRES

E 1/2  
NW 1/4  
SE 1/4  
20 ACRES

N 1/2 NE 1/4 SE 1/4  
20 ACRES

S 1/2 NE 1/4 SE 1/4  
20 ACRES

1320 feet

660 feet

660 feet

SW 1/4 SW 1/4  
40 ACRES

SE 1/4 SW 1/4  
40 ACRES

NW 1/4  
SW 1/4  
SE 1/4  
10 ACRES

NE 1/4  
SW 1/4  
SE 1/4  
10 ACRES

NW 1/4  
SE 1/4  
SE 1/4  
10 ACRES

NE 1/4  
SE 1/4  
SE 1/4  
10 ACRES

SW 1/4  
SW 1/4  
SE 1/4  
10 ACRES

SE 1/4  
SW 1/4  
SE 1/4  
10 ACRES

SW 1/4  
SE 1/4  
SE 1/4  
10 ACRES

SE 1/4  
SE 1/4  
SE 1/4  
10 ACRES

1320 feet

1320 feet

660 feet

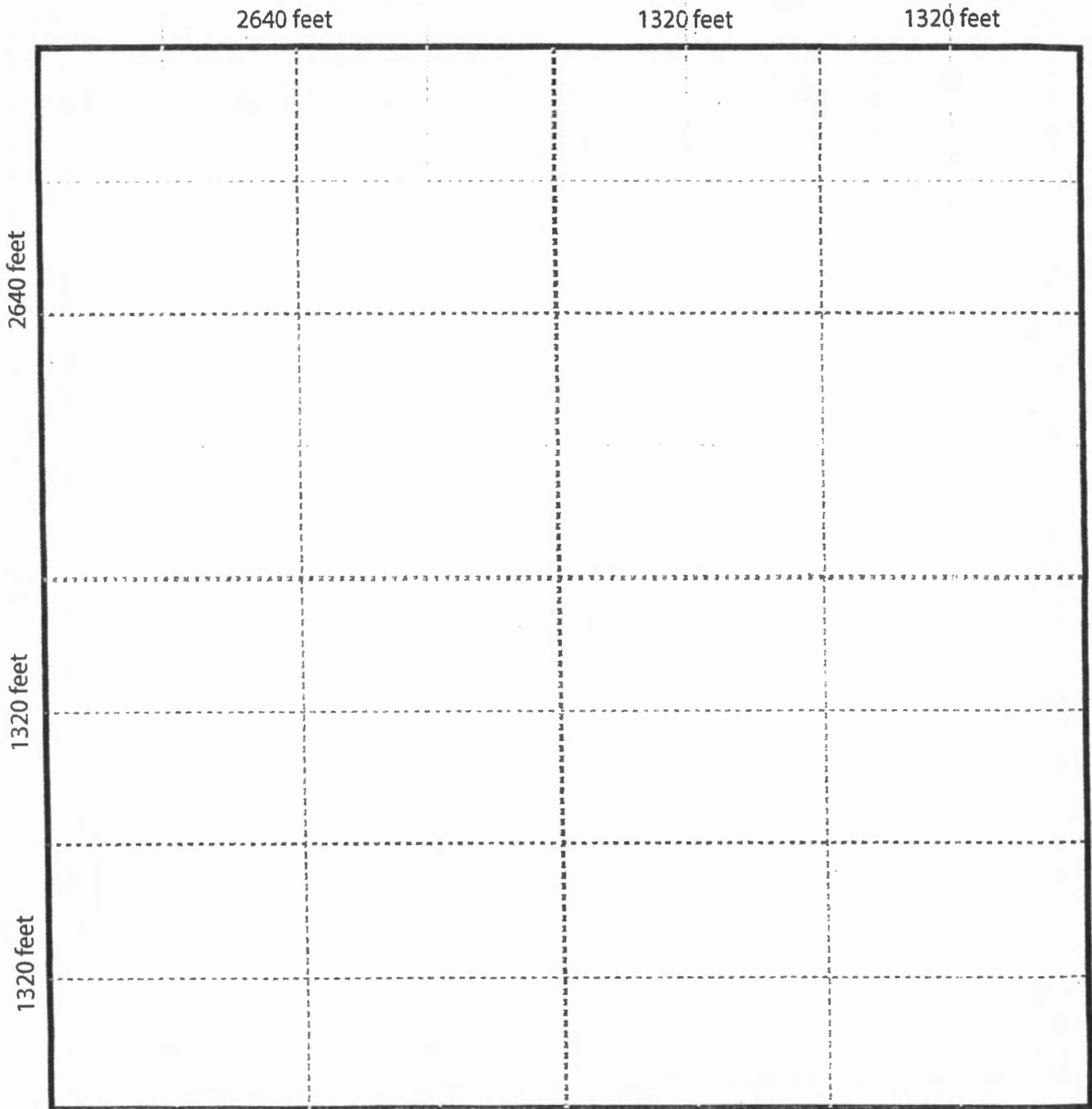
660 feet

660 feet

660 feet

Aliquot parts of one rectangular survey section

# Aliquot measurement grid template



ALERT: MAIL SERVICE IS DISRUPTED IN SOME PARTS OF THE SOUTHEAST U.S. DUE TO HUR...

# USPS Tracking®

FAQs > (<https://www.usps.com/faqs/uspstracking-faqs.htm>)

**Track Another Package +**

**Tracking Number:** 9214890194038387886466

Remove X

Your item was delivered at 4:15 pm on August 23, 2019 in SALOME, AZ 85348.

## **Delivered**

August 23, 2019 at 4:15 pm

Delivered

SALOME, AZ 85348

**Get Updates** v

Feedback

---

**Text & Email Updates** v

---

**Return Receipt Electronic** v

---

**Tracking History** v

---

**Product Information** v

---

**See Less** ^

## **Can't find what you're looking for?**

Go to our FAQs section to find answers to your tracking questions.



# United States Department of the Interior

BUREAU OF LAND MANAGEMENT

Arizona State Office

One North Central Avenue, Suite 800

Phoenix, Arizona 85004-4427

[www.blm.gov/az/](http://www.blm.gov/az/)

SEP 12 2019



448770

In Reply Refer To:  
3800 (9200) RM  
AMC448770

CERTIFIED MAIL - RETURN RECEIPT REQUESTED No. 9214 8901 9403 8389 2533 89

## NOTICE

GARY YEAGER	:	This Notice Affects the Claims
26480 COUNTY ROAD 52 E	:	Shown in the Block Below.
STEAMBOAT SPRINGS, CO 80487-9415	:	

AMC448771  
DOUBLE DOWN

### Locator Requirements for Association Placer Mining Claims Additional Information Required

The Bureau of Land Management (BLM) Arizona State Office received the location notice(s) for the association placer mining claim(s) listed above. You are included as a locator of the claim(s).

You must be qualified to locate an association placer mining claim and your mining claim must conform to the requirements of Federal law, 30 U.S.C. 35, 36, and regulations at 43 CFR 3832.22. These laws allow the location of placer mining claims greater than 20 acres so long as each of the locators has a bona fide interest in the claims, and has located the claims independently, for their own self-interest, and in good faith. The law is well established that a person cannot use the names of his friends, relatives, employees or club members as locators in order to locate for his own benefit a greater area of placer ground than is allowable by law. A company or corporation is considered to be one entity, entitled to locate claims of no more than 20 acres in size. Any claim located using dummy locators is not a valid mining claim.

By recording these location notices with the BLM you are representing to the United States government that you meet the qualifications for locating an association placer claim and that you are not using the names of other persons as dummy locators to locate more than 20 acres per claim for your own benefit. In accordance with 43 CFR 3830.9, if you file a document that you know contains false, erroneous, or fictitious information or statements, you may be subject to criminal penalties under 18 U.S.C. 1001 and 43 U.S.C. 1212. The maximum penalty is 5 years in prison and/or a fine of \$250,000.

In accordance with 43 CFR 1822.10, all documents required to be filed with the BLM must contain the applicant's (claimant's) legal name and current address. Additionally, 43 CFR 3833.11 (b) (2) requires that a certificate of location of a mining claim or site contain the names and current mailing addresses of the locators of the claim.

In accordance with 43 CFR 3830.3, an agent may locate mining claims on your behalf as long as they are duly constituted and appointed.

Before we can complete the recordation of your association placer mining claims, we will need the following information:

- A legal document from each claimant (such as a notarized power of attorney) showing that the person signing the location notice is acting on their behalf as their duly constituted and appointed agent or authorized representative.
- A signed and notarized statement from each claimant that says: "I (enter claimants name) authorized and am aware that I am listed as a locator on the location notice for AMC (enter claim numbers). I have a bona fide interest in these claims and I located the claims independently, for my own self-interest and in good faith. I certify that these claims are in no way being located for the benefit of a company, corporation, or another individual in order to gain additional acreage they are not entitled to in accordance with the law."

The claimants of the above named mining claim(s) are hereby afforded 30 days from receipt of this Notice in which to furnish the requested information. Failure to do so will subject the recordation of these claims to further adjudication which may result in a partial rejection of the recordation and a reduction in acreage claimed.

If, after reviewing the information in this letter you determine that you do not, in fact, qualify to locate an association placer mining claim, please relinquish the association placer mining claims and relocate as an individual placer mining claim under 43 CFR 3832.22(b).

In accordance with 43 CFR 3833.33, you may transfer, sell, or otherwise convey an association placer mining claim at any time to an equal or greater number of mining claimants. If you want to transfer an association placer claim to an individual or an association that is smaller in number than the association that located the claim, a) you must have discovered a valuable mineral deposit before the transfer (documentation will be requested); or b) upon notice from the BLM, you must reduce the acreage of the claim, if necessary, so that you meet the 20-acre per locator limit. Per 43 CFR 3830.5, a discovery means that you have found a valuable mineral deposit.

Any association placer claim transferred that does not meet these requirements is not a valid mining claim.

If additional information is required, please contact RéAnn Myers at 602-417-9413. Please include your AMC serial number(s) on all correspondence.

A handwritten signature in black ink that reads "Elena Fink". The signature is written in a cursive style with a large, looped 'E' and a distinct 'F'.

Elena Fink  
Deputy State Director  
Lands, Minerals and Energy Division

DEPARTMENT OF THE INTERIOR  
BUREAU OF LAND MANAGEMENT  
MINING CLAIMS

(LIVE) Serial Register Page

Run Date/Time: 7/29/2019 14:21 PM

Page 1 Of 1

01 10-21-1976;090STAT0090;43USC1744

Total Acres

Serial Number

Case Type: 384201: PLACER CLAIM

100.000

AMC448771

Claim Name: DOUBLE DOWN

Commodity:

Case Disposition: ACTIVE

Lead File Number

Required Maintenance Fee: 825.00

AMC448770

Name & Address			Interest Relationship
LOYD HOLLY	PO BOX 986	SALOME AZ 85348-0986	CLAIMANT
SWIGART SUE	PO BOX 1021	SALOME AZ 85348-1021	CLAIMANT
YEAGER GARY	26480 COUNTY ROAD 52E	STEAMBOAT SPRINGS CO 80487-9415	CLAIMANT
TUCKER JENI	419 PIONEER DR	PRESCOTT AZ 86303-4109	CLAIMANT
REED LAURIE	12792 S ROCKING LAKE LN	MAYER AZ 86333-5302	CLAIMANT

Mer	Twp	Rng	Sec	Quadrant	District	County / State	
14	0050N	0140W	008	SE	LAKE HAVASU FIELD OFFICE	LA PAZ	AZ
14	0050N	0140W	009	SW	LAKE HAVASU FIELD OFFICE	LA PAZ	AZ
14	0050N	0140W	016	NW	LAKE HAVASU FIELD OFFICE	LA PAZ	AZ
14	0050N	0140W	017	NE	LAKE HAVASU FIELD OFFICE	LA PAZ	AZ

Act Date	Code	Action Text	Action Remarks	Receipt Number
10/31/2017	403	LOCATION DATE		
01/25/2018	395	RECORDATION NOTICE RECD	1	4072753
04/02/2018	483	SMALL MINER CERT FILED	2019	
01/25/2018	685	ADDL MAINTENANCE FEE	2018;\$620	4072753
01/25/2018	484	LOCATION YEAR / MAINTENANCE FEE	2018;\$155	4072753
04/02/2018	480	EVID OF ASSMT FILED	2018	4128811
06/28/2019	669	LAND STATUS CHECKED		
01/25/2018	501	ACCT ADV IN LEAD FILE	AMC448770-AMC448771;	

Line Nr	Remarks
---------	---------





October 28, 2019

Dear ConnectSuite Inc :

The following is in response to your request for proof of delivery on your item with the tracking number:  
**9214 8901 9403 8389 2533 89.**



**Item Details**

**Status:** Delivered  
**Status Date / Time:** September 24, 2019, 2:45 pm  
**Location:** STEAMBOAT SPRINGS, CO 80487  
**Postal Product:** First-Class Mail®  
**Extra Services:** Certified Mail™  
Return Receipt Electronic  
**Recipient Name:** GARY YEAGER

**Shipment Details**

**Weight:** 1.0oz

**Recipient Signature**

<b>Signature of Recipient:</b>	
<b>Address of Recipient:</b>	

Note: Scanned image may reflect a different destination address due to Intended Recipient's delivery instructions on file.

Thank you for selecting the United States Postal Service® for your mailing needs. If you require additional assistance, please contact your local Post Office™ or a Postal representative at 1-800-222-1811.

Sincerely,  
United States Postal Service®  
475 L'Enfant Plaza SW  
Washington, D.C. 20260-0004



# United States Department of the Interior



BUREAU OF LAND MANAGEMENT  
Arizona State Office  
One North Central Avenue, Suite 800  
Phoenix, Arizona 85004-4427  
[www.blm.gov/az/](http://www.blm.gov/az/)

AUG 14 2019

In Reply Refer To:  
3800 (9200) RM  
AMC448770

CERTIFIED MAIL - RETURN RECEIPT REQUESTED No. 9214 8901 9403 8387 9114 10

## NOTICE

GARY YEAGER	:	This Notice Affects the Claims
26480 COUNTY ROAD 52 E	:	Shown in the Block Below.
STEAMBOAT SPRINGS, CO 80487-9415	:	

---

AMC448771  
DOUBLE DOWN

---

### Locator Requirements for Association Placer Mining Claims Additional Information Required

The Bureau of Land Management (BLM) Arizona State Office received the location notice(s) for the association placer mining claim(s) listed above. You are included as a locator of the claim(s).

You must be qualified to locate an association placer mining claim and your mining claim must conform to the requirements of Federal law, 30 U.S.C. 35, 36, and regulations at 43 CFR 3832.22. These laws allow the location of placer mining claims greater than 20 acres so long as each of the locators has a bona fide interest in the claims, and has located the claims independently, for their own self-interest, and in good faith. The law is well established that a person cannot use the names of his friends, relatives, employees or club members as locators in order to locate for his own benefit a greater area of placer ground than is allowable by law. A company or corporation is considered to be one entity, entitled to locate claims of no more than 20 acres in size. Any claim located using dummy locators is not a valid mining claim.

By recording these location notices with the BLM you are representing to the United States government that you meet the qualifications for locating an association placer claim and that you

are not using the names of other persons as dummy locators to locate more than 20 acres per claim for your own benefit. In accordance with 43 CFR 3830.9, if you file a document that you know contains false, erroneous, or fictitious information or statements, you may be subject to criminal penalties under 18 U.S.C. 1001 and 43 U.S.C. 1212. The maximum penalty is 5 years in prison and/or a fine of \$250,000.

In accordance with 43 CFR 1822.10, all documents required to be filed with the BLM must contain the applicant's (claimant's) legal name and current address. Additionally, 43 CFR 3833.11 (b)(2) requires that a certificate of location of a mining claim or site contain the names and current mailing addresses of the locators of the claim.

In accordance with 43 CFR 3830.3, an agent may locate mining claims on your behalf as long as they are duly constituted and appointed.

Before we can complete the recordation of your association placer mining claims, we will need the following information:

- A legal document from each claimant (such as a notarized power of attorney) showing that the person signing the location notice is acting on their behalf as their duly constituted and appointed agent or authorized representative.
- A signed and notarized statement from each claimant that says: "I (enter claimants name) authorized and am aware that I am listed as a locator on the location notice for AMC (enter claim numbers). I have a bona fide interest in these claims and I located the claims independently, for my own self-interest and in good faith. I certify that these claims are in no way being located for the benefit of a company, corporation, or another individual in order to gain additional acreage they are not entitled to in accordance with the law."


The claimants of the above named mining claim(s) are hereby afforded 30 days from receipt of this Notice in which to furnish the requested information. Failure to do so will subject the recordation of these claims to further adjudication which may result in a partial rejection of the recordation and a reduction in acreage claimed.

If, after reviewing the information in this letter you determine that you do not, in fact, qualify to locate an association placer mining claim, please relinquish the association placer mining claims and relocate as an individual placer mining claim under 43 CFR 3832.22(b).

In accordance with 43 CFR 3833.33, you may transfer, sell, or otherwise convey an association placer mining claim at any time to an equal or greater number of mining claimants. If you want to transfer an association placer claim to an individual or an association that is smaller in number than the association that located the claim, a) you must have discovered a valuable mineral deposit before the transfer (documentation will be requested); or b) upon notice from the BLM, you must reduce the acreage of the claim, if necessary, so that you meet the 20-acre per locator limit. Per 43 CFR 3830.5, a discovery means that you have found a valuable mineral deposit.

Any association placer claim transferred that does not meet these requirements is not a valid mining claim.

If additional information is required, please contact RéAnn Myers at 602-417-9413. Please include your AMC serial number(s) on all correspondence.



Elena Fink  
Deputy State Director  
Lands, Minerals and Energy Division

DEPARTMENT OF THE INTERIOR  
BUREAU OF LAND MANAGEMENT  
MINING CLAIMS

(LIVE) Serial Register Page

Page 1 Of 1

Run Date/Time: 7/29/2019 14:21 PM

01 10-21-1976;090STAT0090;43USC1744

Total Acres

Serial Number

Case Type 384201: PLACER CLAIM

100.000

AMC448771

Claim Name: DOUBLE DOWN

Commodity:

Case Disposition: ACTIVE

Lead File Number

Required Maintenance Fee: 825.00

AMC448770

Name & Address				Interest Relationship
LOYD HOLLY	PO BOX 986	SALOME AZ	85348-0986	CLAIMANT
SWIGART SUE	PO BOX 1021	SALOME AZ	85348-1021	CLAIMANT
YEAGER GARY	26480 COUNTY ROAD 52E	STEAMBOAT SPRINGS CO	80487-9415	CLAIMANT
TUCKER JENI	419 PIONEER DR	PRESCOTT AZ	86303-4109	CLAIMANT
REED LAURIE	12792 S ROCKING LAKE LN	MAYER AZ	86333-5302	CLAIMANT

Mer	Twp	Rng	Sec	Quadrant	District	County / State	
14	0050N	0140W	008	SE	LAKE HAVASU FIELD OFFICE	LA PAZ	AZ
14	0050N	0140W	009	SW	LAKE HAVASU FIELD OFFICE	LA PAZ	AZ
14	0050N	0140W	016	NW	LAKE HAVASU FIELD OFFICE	LA PAZ	AZ
14	0050N	0140W	017	NE	LAKE HAVASU FIELD OFFICE	LA PAZ	AZ

Act Date	Code	Action Text	Action Remarks	Receipt Number
10/31/2017	403	LOCATION DATE		
01/25/2018	395	RECORDATION NOTICE RECD	1	4072753
04/02/2018	483	SMALL MINER CERT FILED	2019	
01/25/2018	685	ADDL MAINTENANCE FEE	2018;\$620	4072753
01/25/2018	484	LOCATION YEAR / MAINTENANCE FEE	2018;\$155	4072753
04/02/2018	480	EVID OF ASSMT FILED	2018	4128811
06/28/2019	669	LAND STATUS CHECKED		
01/25/2018	501	ACCT ADV IN LEAD FILE	AMC448770-AMC448771;	

Line Nr	Remarks
---------	---------

**ALERT: MAIL SERVICE IS DISRUPTED IN SOME PARTS OF THE SOUTHEAST U.S. DUE TO HUR...**



[FAQs > \(https://www.usps.com/faqs/uspstracking-faqs.htm\)](https://www.usps.com/faqs/uspstracking-faqs.htm)

### Track Another Package +

**Tracking Number:** 9214890194038387911410

Remove X

Your item is being held at the STEAMBOAT SPRINGS, CO 80487 post office at 1:39 pm on August 29, 2019. This is at the request of the customer.

### Delivery Attempt

August 29, 2019 at 1:39 pm  
Held at Post Office, At Customer Request  
STEAMBOAT SPRINGS, CO 80487

Feedback

Get Updates v

- Text & Email Updates** v
- Return Receipt Electronic** v
- Tracking History** v
- Product Information** v


See Less ^

## Can't find what you're looking for?



UNITED STATES  
POSTAL SERVICE

FOUND LOOSE IN THE MAIL  
AT PHOENIX, AZ 85026



First-Class Mail  
Postage & Fees Paid  
USPS  
Permit No. G-10

RECEIVED  
PLM AZ STATE OFFICE  
2019 SEP -4 P 1:01

PHOENIX, ARIZONA



UNITED STATES  
POSTAL SERVICE

FOUND LOOSE IN THE MAIL  
AT PHOENIX, AZ 85025



First-Class Mail  
Postage & Fees Paid  
USPS  
Permit No. G-10

RECEIVED  
BLM AZ STATE OFFICE  
2019 SEP -4 P 1:01  
PHOENIX, ARIZONA





# United States Department of the Interior

BUREAU OF LAND MANAGEMENT

Arizona State Office

Suite 800 One North Central Avenue, Suite 800

Phoenix, Arizona 85004-4427

[www.blm.gov/az/](http://www.blm.gov/az/)



AUG 14 2019

In Reply Refer To:  
3800 (9200) RM  
AMC448770

CERTIFIED MAIL - RETURN RECEIPT REQUESTED No. 9214 8901 9403 8387 9114 10

## NOTICE

GARY YEAGER	:	This Notice Affects the Claims
26480 COUNTY ROAD 52 E	:	Shown in the Block Below.
STEAMBOAT SPRINGS, CO 80487-9415	:	

---

AMC448771  
DOUBLE DOWN

---

### Locator Requirements for Association Placer Mining Claims Additional Information Required

The Bureau of Land Management (BLM) Arizona State Office received the location notice(s) for the association placer mining claim(s) listed above. You are included as a locator of the claim(s).

You must be qualified to locate an association placer mining claim and your mining claim must conform to the requirements of Federal law, 30 U.S.C. 35, 36, and regulations at 43 CFR 3832.22. These laws allow the location of placer mining claims greater than 20 acres so long as each of the locators has a bona fide interest in the claims, and has located the claims independently, for their own self-interest, and in good faith. The law is well established that a person cannot use the names of his friends, relatives, employees or club members as locators in order to locate for his own benefit a greater area of placer ground than is allowable by law. A company or corporation is considered to be one entity, entitled to locate claims of no more than 20 acres in size. Any claim located using dummy locators is not a valid mining claim.

By recording these location notices with the BLM you are representing to the United States government that you meet the qualifications for locating an association placer claim and that you

are not using the names of other persons as dummy locators to locate more than 20 acres per claim for your own benefit. In accordance with 43 CFR 3830.9, if you file a document that you know contains false, erroneous, or fictitious information or statements, you may be subject to criminal penalties under 18 U.S.C. 1001 and 43 U.S.C. 1212. The maximum penalty is 5 years in prison and/or a fine of \$250,000.

In accordance with 43 CFR 1822.10, all documents required to be filed with the BLM must contain the applicant's (claimant's) legal name and current address. Additionally, 43 CFR 3833.11 (b)(2) requires that a certificate of location of a mining claim or site contain the names and current mailing addresses of the locators of the claim.

In accordance with 43 CFR 3830.3, an agent may locate mining claims on your behalf as long as they are duly constituted and appointed.

Before we can complete the recordation of your association placer mining claims, we will need the following information:

- A legal document from each claimant (such as a notarized power of attorney) showing that the person signing the location notice is acting on their behalf as their duly constituted and appointed agent or authorized representative.
- A signed and notarized statement from each claimant that says: "I (enter claimants name) authorized and am aware that I am listed as a locator on the location notice for AMC (enter claim numbers). I have a bona fide interest in these claims and I located the claims independently, for my own self-interest and in good faith. I certify that these claims are in no way being located for the benefit of a company, corporation, or another individual in order to gain additional acreage they are not entitled to in accordance with the law."

The claimants of the above named mining claim(s) are hereby afforded 30 days from receipt of this Notice in which to furnish the requested information. Failure to do so will subject the recordation of these claims to further adjudication which may result in a partial rejection of the recordation and a reduction in acreage claimed.

If, after reviewing the information in this letter you determine that you do not, in fact, qualify to locate an association placer mining claim, please relinquish the association placer mining claims and relocate as an individual placer mining claim under 43 CFR 3832.22(b).

In accordance with 43 CFR 3833.33, you may transfer, sell, or otherwise convey an association placer mining claim at any time to an equal or greater number of mining claimants. If you want to transfer an association placer claim to an individual or an association that is smaller in number than the association that located the claim, a) you must have discovered a valuable mineral deposit before the transfer (documentation will be requested); or b) upon notice from the BLM, you must reduce the acreage of the claim, if necessary, so that you meet the 20-acre per locator limit. Per 43 CFR 3830.5, a discovery means that you have found a valuable mineral deposit.

Any association placer claim transferred that does not meet these requirements is not a valid mining claim.

If additional information is required, please contact RéAnn Myers at 602-417-9413. Please include your AMC serial number(s) on all correspondence.



Elena Fink  
Deputy State Director  
Lands, Minerals and Energy Division



UNITED STATES  
DEPARTMENT OF THE INTERIOR  
BUREAU OF LAND MANAGEMENT  
ARIZONA STATE OFFICE  
ONE NORTH CENTRAL AVENUE, SUITE 800  
PHOENIX, ARIZONA 85004-4427

In Reply Refer To:  
AMC 448770  
(AZ9200) RM

FEBRUARY 24, 2020

SENT VIA FEDERAL EXPRESS

Memorandum

To: Board of Land Appeals, Office of the Secretary

From: Deputy State Director, Division of Lands, Minerals and Energy Division

Subject: Transmitting Appeal of: KATHY TIPTON, ET AL

Kind of Application: Mining Claim Decision for AMC448770

Referring to the above-cited case, I am transmitting a notice of an appeal from the decision of the

Lands and Minerals Department dated 02/19/2020

- There are no conflicting cases of record.
- The conflicting cases shown on the status sheet have been properly noted as to the appeal and favorable action thereon suspended pending final action on the appeal.
- The records of the conflicting or reference cases identified below are transmitted herewith for use in connection with the appeal.

Elena Fink

Point of Contact: RéAnn Myers, AZ9200  
602-417-9413

Return Case files to address listed above.

Enclosure {copy of Case file(s)}

cc: BLM; Field Solicitor; Mining Claimant: Listed Above {Copy of Transmittal Memo only}

**NO  
DOCUMENTS  
FOUND**

NO DOCUMENTS FOUND  
NO DOCUMENTS FOUND

**NOTICE!!**

**These documents have been scanned!**

**Do not place un-scanned documents beneath this notice!**

**Do not remove this notice from this file!**

GPO Jacket No. 560-102  
Print Order 61540  
Rise Business Services, LLC  
Job=AZ15 8/14/2019



Box Number= AZ15230



Claim Begin-End: AMC448770-AMC448771

**3 Transfers**



AZ15230-9

AMC341087-AMC454410

**NO  
DOCUMENTS  
FOUND**

NO DOCUMENTS FOUND  
NO DOCUMENTS FOUND

**NOTICE!!**

**These documents have been scanned!**

**Do not place un-scanned documents beneath this notice!**

**Do not remove this notice from this file!**

GPO Jacket No. 560-102  
Print Order 61540  
Rise Business Services, LLC  
Job=AZ15 8/14/2019



Box Number= AZ15230



Claim Begin-End: AMC448770-AMC448771

**4 Annual Filings**



AZ15230-9

AMC341087-AMC454410



UNITED STATES  
DEPARTMENT OF THE INTERIOR  
BUREAU OF LAND MANAGEMENT  
**MAINTENANCE FEE WAIVER CERTIFICATION**

188

PER

448770

FORM APPROVED  
OMB NO. 1004-0114  
Expires: January 31, 2020

SEE INSTRUCTIONS ON PAGE 2

1. This small miner waiver is filed for the assessment year beginning on September 1, 2019 and ending on September 1, 2020.
2. The undersigned and all related parties owned ten or fewer mining claims, mill, or tunnel sites located and maintained on Federal lands in the United States of America on September 1, 2019.
3. The undersigned have performed the assessment work required by law for each mining claim listed prior to filing this waiver and understand that by filing this form, the undersigned must file an affidavit of assessment work with the Bureau of Land Management (BLM) by the December 30th following the filing of this waiver.
4. The undersigned understand that if the assessment work obligation has not yet come due under 30 U.S.C. 28 (for those claims in their first assessment year only), a notice of intent to hold reciting this condition must be recorded by the December 30th following the filing of this waiver.
5. The undersigned understand that mill and tunnel sites may also be listed on this waiver and be waived from payment of the maintenance fee, and that a notice of intent to hold for these sites is required to be filed with the BLM by the December 30th following the filing of this waiver.
6. The undersigned understand and acknowledge that pursuant to 43 U.S.C. 1212 and 18 U.S.C. 1001, the filing or recording of a false, fictitious, or fraudulent document with the BLM may result in a fine of up to \$250,000, a prison term not to exceed five years, or both.
7. The mining claims, mill or tunnel sites for which this waiver from payment of the maintenance fees is requested are:

CLAIM OR SITE NAME	BLM RECORDATION SERIAL NUMBER
1. <u>DOUBLE DOWN</u> ✓	<u>Amc 448 771</u>
2.	
3.	
4.	
5.	
6.	
7.	
8.	
9.	
10.	

RECEIVED  
 BLM AZ STATE OFFICE  
 2019 AUG 13 A 8:22  
 PHOENIX, ARIZONA

The owner(s) (claimants) of the above mining claims and sites are:

Holly Loyd  
(Owner's Name - Please Print)  
P.O. Box 986  
(Owner's Mailing Address)

Holly Loyd  
(Owner's Signature)  
Salome AZ 85348  
(City) (State) (Zip Code)

JOE SWIGART  
(Owner's Name - Please Print)  
4888 TRADE WINDS WEST  
(Owner's Mailing Address)

Sue Swigart  
(Owner's Signature)  
PARKER AZ 85344  
(City) (State) (Zip Code)

GARY YEAGER  
(Owner's Name - Please Print)  
26480 RR 52E  
(Owner's Mailing Address)

Henry Yeager  
(Owner's Signature)  
Steamboat Springs CO 80477  
(City) (State) (Zip Code)

Jeni Gessert (nee Tucker)  
(Owner's Name - Please Print)  
419 Pioneer Dr  
(Owner's Mailing Address)

Jeni Gessert  
(Owner's Signature)  
Prescott AZ 86303  
(City) (State) (Zip Code)

(Continued on page 2)

BY: [Signature]  
SEP 12 2019

W W W

LARRIE REED

(Owner's Name - Please Print)

Larrie Reed

(Owner's Signature)

12792 S. ROCKING LAKE LN

(Owner's Mailing Address)

MAYER

(City)

AZ

(State)

86333

(Zip Code)

(Owner's Name - Please Print)

(Owner's Signature)

(Owner's Mailing Address)

(City)

(State)

(Zip Code)

(Owner's Name - Please Print)

(Owner's Signature)

(Owner's Mailing Address)

(City)

(State)

(Zip Code)

(Owner's Name - Please Print)

(Owner's Signature)

(Owner's Mailing Address)

(City)

(State)

(Zip Code)

18 U.S.C. 1001 and 43 U.S.C. 1212 make it a crime for any person knowingly and willfully to make to any department or agency of the United States any false, fictitious or fraudulent statements or representations as to any matter within its jurisdiction.

INSTRUCTIONS

1. This certification is made under the provisions of 43 U.S.C. § 1744 and 30 U.S.C. §28-28k and the regulations thereunder (43 CFR Part 3830).
2. The claimant(s) must fill in the dates in paragraph 1 for the beginning and ending of the assessment year for which this waiver is sought.
3. The claimant(s) must fill in the date in paragraph 2 for the beginning of the assessment year for which this waiver is sought.
4. All claim and site names and BLM serial numbers must be listed for the mining claims, mill sites, and tunnel sites for which the waiver is sought.
5. All owners of the mining claims, mill sites, and tunnel sites and their addresses must be given.
6. This waiver form must be signed by all the claimants or their designated agent, in original form. If an agent is designated, a notarized designation of agent, signed by all of the claimants with proper address given, must be submitted with this waiver.
7. This form must be filed no later than September 1st for the upcoming assessment year in the BLM State Office where the mining claims or sites are recorded, or the waiver cannot be granted by the BLM. (Example: To obtain a waiver for the assessment year 2012, which begins on September 1, 2011, you must qualify for and file for a waiver no later than September 1, 2011, in the proper BLM State Office.)
8. For all mining claims which require assessment work, you must record an affidavit of labor on or before the December 30th immediately following the filing of this waiver. For all other mining claims or sites waived, you must record a notice of intent to hold on or before the December 30th immediately following the filing of this waiver.
9. Mill and tunnel sites may also be listed on this waiver and be waived from payment of the maintenance fee. A notice of intent to hold for these sites is required to be filed by the December 30th following the filing of this waiver.

RECEIVED  
BLM STATE OFFICE  
2011 AUG 19 A 8:25  
PHOENIX, ARIZONA

FOR OFFICIAL USE ONLY

448770

When Recorded Return Document

KATHY TIPTON  
P.O. BOX 1602  
FULTON, TX 78358

Check here is this is a change of address.

Telephone: \_\_\_\_\_

E-mail address: \_\_\_\_\_

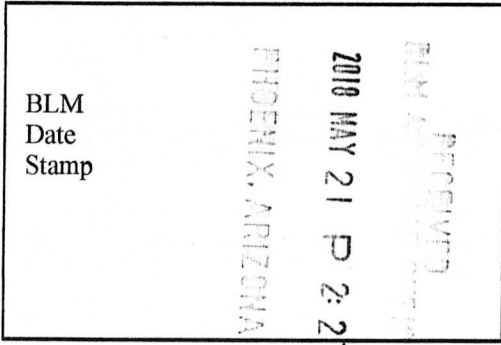
**AFFIDAVIT OF PERFORMANCE OF ANNUAL WORK**

1. State of Arizona, County of \_\_\_\_\_ ss:

2. I (Name) KATHY TIPTON

3. Reside at (Address) P.O. BOX 1602

City FULTON County ARANSAS



State TX Zip 78358 being duly sworn, depose and say that I am a citizen of the United States, more than eighteen years of age, and that all of the facts set forth in this affidavit, subject to the provisions and penalties of 18 U.S.C. 1001 pertaining to the filing of false, fictitious, or fraudulent statements with the United States, are true and correct according to the best of my knowledge, information and belief.

4. Owner's name and address (If not shown in Items 1-3 above). \_\_\_\_\_

5. That I am personally acquainted with the mining claim(s). The work and improvements were made by and at the expense of the owner(s) of said claim(s). Said contiguous group of claims, listed on this document, are situated in the

\_\_\_\_\_ (optional) Mining District; YAVAPAI County, Arizona.

Line No.	AMC NUMBER	CLAIM/SITE NAME	COUNTY RECORDER DATA (If available)	TWP	RNG	SEC
1	448770	DAVE'S DIGGINS	2018-0004734	9N	4W	19
2						
3						
4						
5						
6						

# 4168352

Form: MCF108  
Revised July 2014  
Page 1 of 2

MAY 23 2018  
BY: RAM

BLM  
Date  
Stamp

PHOENIX, ARIZONA

2018 MAY 21 P 2 28

RECEIVED

7					
8					
9					
10					

6. That between the dates starting at 12 o'clock noon on September 1, 20 17 and ending at 12 o'clock noon on September 1, 20 18 at least \$ 1,000 dollars worth of work and improvements were done and performed upon said claim(s) or upon one or more of a contiguous group of claims for the benefit of all, wholly or partly outside of a contiguous group of claims for the benefit of all, not including the location work.

7. That the following persons were employed to perform the work and improvements described herein: \_\_\_\_\_

K. TIPTON, J. VANZILE, L. REED, E. REED

8. That the work and improvements performed were: PICKED UP TRASH IMPROVED ROADS, TRIMMED BUSHES, FILLED IN OLD DIG HOLES


9. Dated: 5-19-18 Signature: Kathy Tipton

SUBSCRIBED AND SWORN TO before me, a Notary Public, this 19 day of May 20 18

By: Kathy Ann Tipton

Notary Public Suzanne Michele Villa

My Commission Expires 10/17/2018



No. of Claims: \_\_\_\_\_ x \$10 = \_\_\_\_\_


Check No.: \_\_\_\_\_ Init. \_\_\_\_\_

Receipt No.: \_\_\_\_\_

For BLM Use Only

Bureau of Land Management  
Arizona State Office  
[www.blm.gov/az](http://www.blm.gov/az)

CERTIFIED MAIL



PRESS I

7017 3380 0000 9640 1357

PRESS FIRMLY TO SEAL



1006



85004

U.S. POSTAGE  
PAID  
FULTON, TX  
78358  
MAY 19 18  
AMOUNT  
**\$12.90**  
R2305H131060-06

# PRIORITY<sup>®</sup> ★ MAIL ★

- DATE OF DELIVERY SPECIFIED\*
- USPS TRACKING™ INCLUDED\*
- INSURANCE INCLUDED\*
- PICKUP AVAILABLE

\* Domestic only

FROM:

# PRIORITY<sup>®</sup> ★ MAIL ★



VISIT US AT USPS.COM<sup>®</sup>  
ORDER FREE SUPPLIES ONLINE

FROM:


KATHY TIPTON  
P.O. Box 1602  
FULTON, TX 78358

TO:

BLM  
ONE NORTH CENTRAL AVE #800  
PHOENIX, ARIZONA  
85004-4427

WHEN USED INTERNATIONALLY,  
A CUSTOMS DECLARATION  
LABEL MAY BE REQUIRED.

RECEIVED  
BLM ARIZONA OFFICE  
2018 MAY 21 P 2:28  
PHOENIX, ARIZONA



PS00001000014

EP14F July 2013  
OD: 12.5 x 9.5

Label 228, March 2016

FOR DOMESTIC AND INTERNATIONAL USE


VISIT US AT USPS.COM<sup>®</sup>  
ORDER FREE SUPPLIES ONLINE




This packaging is the property of the U.S. Postal Service<sup>®</sup> and is provided solely for use in sending Priority Mail<sup>®</sup> shipments. Misuse may be a violation of federal law. This packaging is not for resale. EP14F © U.S. Postal Service; July 2013; All rights reserved.

# PRIORITY<sup>®</sup>

## ★ MAIL ★



FLAT RATE ENVELOPE  
ONE RATE ★ ANY WEIGHT



PS00001000014

EP14F July 2013  
OD: 12.5 x 9.5



**United States Department of the Interior  
Bureau of Land Management**  
DIV OF LANDS, MINRLS & ENERGY  
ONE N CENTRAL AVE  
PHOENIX, AZ 85004 -4427  
Phone: 602-417-9200

Receipt

No: 4168352

<b>Transaction #:</b> 4282730	
<b>Date of Transaction:</b> 05/22/2018	
<b>CUSTOMER:</b>	
KATHY TIPTON PO BOX 1602 FULTON, TX 78358-1602 US	

LINE #	QTY	DESCRIPTION	REMARKS	UNIT PRICE	TOTAL
1	1.00	LOCATABLE MINERALS / MINING CLAIMS- NOT NEW-UNADJUD, ONE AUTH NO. ONLY / MINING CLAIM MONEY RECEIVED CASES: AMC448770/\$10.00	POL 2018/1 WAV	- n/a -	10.00
<b>TOTAL:</b>					<b>\$10.00</b>

PAYMENT INFORMATION			
1	AMOUNT:	10.00	POSTMARKED: N/A
	TYPE:	CHECK	RECEIVED: 05/22/2018
	CHECK NO:	3463	
	NAME:	TUCKER, LISA BOX 265 WICKENBURG AZ 85358 US	

REMARKS

This receipt was generated by the automated BLM Collections and Billing System and is a paper representation of a portion of the official electronic record contained therein.

When Recorded Return Document to:

Jeanette Jarboe  
P.O. Box 2009  
FULTON, TX 78358

448772

443100

448769

433599

448770

Check here if this is a change of address.

Telephone: \_\_\_\_\_

E-mail address: \_\_\_\_\_


**AFFIDAVIT OF PERFORMANCE OF ANNUAL WORK**

1. State of Arizona, County of \_\_\_\_\_ ss:

2. I (Name) Jeanette Jarboe

3. Reside at (Address) P.O. Box 2009

City FULTON County \_\_\_\_\_



State ~~TX~~ Zip 78358 being duly sworn, depose and say that I am a citizen of the United States, more than eighteen years of age, and that all of the facts set forth in this affidavit, subject to the provisions and penalties of 18 U.S.C. 1001 pertaining to the filing of false, fictitious, or fraudulent statements with the United States, are true and correct according to the best of my knowledge, information and belief.

4. Owner's name and address (If not shown in Items 1-3 above). \_\_\_\_\_


5. That I am personally acquainted with the mining claim(s). The work and improvements were made by and at the expense of the owner(s) of said claim(s). Said contiguous group of claims, listed on this document, are situated in the

(optional) Mining District; YAVAPAI County, Arizona.

Line No.	AMC NUMBER	CLAIM/SITE NAME	COUNTY RECORDER DATA (If available)	TWP	RNG	SEC
1	448773	LISA Hope	2018-0004729	9N	4W	20
2	448774	LISA Hope #2	2018-0004730	9N	4W	20
3						
4						
5						
6						

Form: MCF108  
Revised July 2014  
Page 1 of 2

#4128811





BLM  
Date  
Stamp

2018 APR - 2 P 2:35  
COCONINO, ARIZONA

7					
8					
9					
10					

6. That between the dates starting at 12 o'clock noon on September 1, 20 17 and ending at 12 o'clock noon on September 1, 20 18 at least \$ 700 dollars worth of work and improvements were done and performed upon said claim(s) or upon one or more of a contiguous group of claims for the benefit of all, wholly or partly outside of a contiguous group of claims for the benefit of all, not including the location work.

7. That the following persons were employed to perform the work and improvements described herein: \_\_\_\_\_

J. JARBOE, L. KNOLL, N. KNOLL, L. REED

8. That the work and improvements performed were: Picked up TRASH REMOVED

DEBRIS, Filled in Old Dig Holes, IMPROVED ROADS

9. Dated: 2-07-2018 Signature: [Signature]

SUBSCRIBED AND SWORN TO before me, a Notary Public, this 7<sup>th</sup> day of February 20 18

By: Jeanette Jarboe

Notary Public Cathy Hinzberg

My Commission Expires Feb 8, 2019

Bureau of Land Management  
Arizona State Office  
[www.blm.gov/az](http://www.blm.gov/az)



No. of Claims: \_\_\_\_\_ x \$10 = \_\_\_\_\_  
 Check No.: \_\_\_\_\_ Init. \_\_\_\_\_  
 Receipt No.: \_\_\_\_\_  
**For BLM Use Only**

When Recorded Return Document to:

Holly Loyd  
P.O. Box 986  
Salome, AZ 85348

Check here if this is a change of address.

Telephone: \_\_\_\_\_

E-mail address: \_\_\_\_\_


**AFFIDAVIT OF PERFORMANCE OF ANNUAL WORK**

1. State of Arizona, County of LA PAZ ss:

2. I (Name) HOLLY LOYD

3. Reside at (Address) P.O. Box 986

City Salome County LA PAZ



State AZ zip 85348 being duly sworn, depose and say that I am a citizen of the United States, more than eighteen years of age, and that all of the facts set forth in this affidavit, subject to the provisions and penalties of 18 U.S.C. 1001 pertaining to the filing of false, fictitious, or fraudulent statements with the United States, are true and correct according to the best of my knowledge, information and belief.


4. Owner's name and address (If not shown in Items 1-3 above). \_\_\_\_\_

5. That I am personally acquainted with the mining claim(s). The work and improvements were made by and at the expense of the owner(s) of said claim(s). Said contiguous group of claims, listed on this document, are situated in the

(optional) Mining District; YAVAPAI County, Arizona.

Line No.	AMC NUMBER	CLAIM/SITE NAME	COUNTY RECORDER DATA (If available)	TWP	RNG	SEC
1	443100	GOLDEN CARDINAL	2017-0013575	9N	4W	8
2						
3						
4						
5						
6						

# 4128811



7					
8					
9					
10					

6. That between the dates starting at 12 o'clock noon on September 1, 20 17 and ending at 12 o'clock noon on September 1, 20 18 at least \$ 500 dollars worth of work and improvements were done and performed upon said claim(s) or upon one or more of a contiguous group of claims for the benefit of all, wholly or partly outside of a contiguous group of claims for the benefit of all, not including the location work.

7. That the following persons were employed to perform the work and improvements described herein: H. COYD, J. LOYD, D. LICCI

8. That the work and improvements performed were: IMPROVED ROADS Filled IN OLD DIG HOLES


9. Dated: 2-2-18 Signature: Holly Loyd

SUBSCRIBED AND SWORN TO before me, a Notary Public, this 2nd day of Feb 20 18

By: Holly Loyd

Notary Public Linda M Eberhardy

My Commission Expires 2-28-2020



Bureau of Land Management  
Arizona State Office  
[www.blm.gov/az](http://www.blm.gov/az)

No. of Claims: \_\_\_\_\_ x \$10 = \_\_\_\_\_  
 Check No.: \_\_\_\_\_ Init. \_\_\_\_\_  
 Receipt No.: \_\_\_\_\_  
**For BLM Use Only**

When Recorded Return Document to:

Holly Loyd  
P.O. Box 986  
Salome, AZ 85348

Check here is this is a change of address.

Telephone: \_\_\_\_\_

E-mail address: \_\_\_\_\_

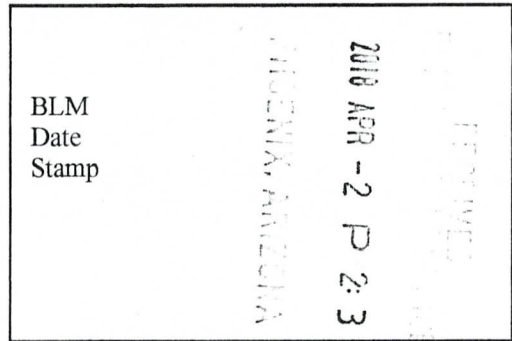
**AFFIDAVIT OF PERFORMANCE OF ANNUAL WORK**

1. State of Arizona, County of LA PAZ ss:

2. I (Name) Holly Loyd

3. Reside at (Address) P.O. Box 986

City Salome County LA PAZ



State AZ Zip 85348 being duly sworn, depose and say that I am a citizen of the United States, more than eighteen years of age, and that all of the facts set forth in this affidavit, subject to the provisions and penalties of 18 U.S.C. 1001 pertaining to the filing of false, fictitious, or fraudulent statements with the United States, are true and correct according to the best of my knowledge, information and belief.

4. Owner's name and address (If not shown in Items 1-3 above). \_\_\_\_\_

5. That I am personally acquainted with the mining claim(s). The work and improvements were made by and at the expense of the owner(s) of said claim(s). Said contiguous group of claims, listed on this document, are situated in the

\_\_\_\_\_ (optional) Mining District; LA PAZ County, Arizona.

Line No.	AMC NUMBER	CLAIM/SITE NAME	COUNTY RECORDER DATA (If available)	TWP	RNG	SEC
1	448769	DOLLAR BILL	2018-00285	05N	14W	20
2						
3						
4						
5						
6						

# 4128811

BLM  
Date  
Stamp

2018 APR -2 P 2:31

7					
8					
9					
10					

6. That between the dates starting at 12 o'clock noon on September 1, 20 17 and ending at 12 o'clock noon on September 1, 20 18 at least \$ 700 dollars worth of work and improvements were done and performed upon said claim(s) or upon one or more of a contiguous group of claims for the benefit of all, wholly or partly outside of a contiguous group of claims for the benefit of all, not including the location work.

7. That the following persons were employed to perform the work and improvements described herein: \_\_\_\_\_  
H. Loyd, S. Swigart, E. Reed, J. Tucker

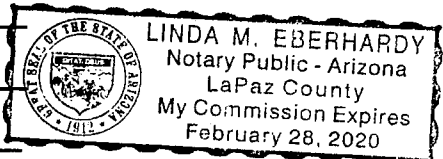
8. That the work and improvements performed were: IMPROVED ROADS, PICKED UP TRASH, REMOVED DEBRIS, FILLED IN OLD DIG HOLES

9. Dated: 2/2/18 Signature: Holly Loyd

SUBSCRIBED AND SWORN TO before me, a Notary Public, this 2<sup>nd</sup> day of Feb 20 18

By: Holly Loyd  
 Notary Public Linda M Eberhardy

My Commission Expires 2-28-2020



Bureau of Land Management  
 Arizona State Office  
[www.blm.gov/az](http://www.blm.gov/az)

No. of Claims: \_\_\_\_\_ x \$10 = \_\_\_\_\_  
 Check No.: \_\_\_\_\_ Init. \_\_\_\_\_  
 Receipt No.: \_\_\_\_\_  
 For BLM Use Only

When Recorded Return Document to:

Holly Loyd  
P.O. Box 986  
Spartanburg, AZ 85348

Check here if this is a change of address.

Telephone: \_\_\_\_\_

E-mail address: \_\_\_\_\_

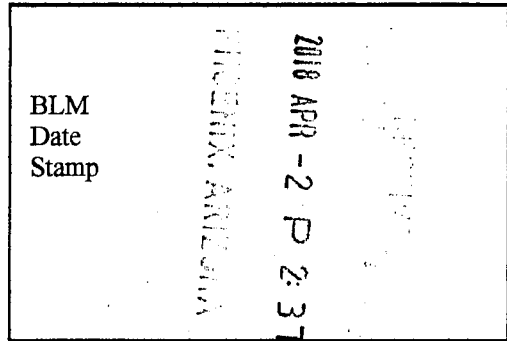
**AFFIDAVIT OF PERFORMANCE OF ANNUAL WORK**

1. State of Arizona, County of LA PAZ ss:

2. I (Name) Holly Loyd

3. Reside at (Address) P.O. Box 986

City Spartanburg County LA PAZ



State AZ Zip 85348 being duly sworn, depose and say that I am a citizen of the United States, more than eighteen years of age, and that all of the facts set forth in this affidavit, subject to the provisions and penalties of 18 U.S.C. 1001 pertaining to the filing of false, fictitious, or fraudulent statements with the United States, are true and correct according to the best of my knowledge, information and belief.


4. Owner's name and address (If not shown in Items 1-3 above). \_\_\_\_\_

5. That I am personally acquainted with the mining claim(s). The work and improvements were made by and at the expense of the owner(s) of said claim(s). Said contiguous group of claims, listed on this document, are situated in the

\_\_\_\_\_ (optional) Mining District; YAVAPAI County, Arizona.

Line No.	AMC NUMBER	CLAIM/SITE NAME	COUNTY RECORDER DATA (If available)	TWP	RNG	SEC
1	433599	GOLD NUGGET #2	2015-0036849	8N	4W	5
2						
3						
4						
5						
6						

#4128811



7					
8					
9					
10					

6. That between the dates starting at 12 o'clock noon on September 1, 20 17 and ending at 12 o'clock noon on September 1, 20 18 at least \$ 700 dollars worth of work and improvements were done and performed upon said claim(s) or upon one or more of a contiguous group of claims for the benefit of all, wholly or partly outside of a contiguous group of claims for the benefit of all, not including the location work.

7. That the following persons were employed to perform the work and improvements described herein: \_\_\_\_\_

H. LOYD, J. LOYD

8. That the work and improvements performed were: Picked up TRASH

REMOVED DEBRIS, IMPROVED ROADS

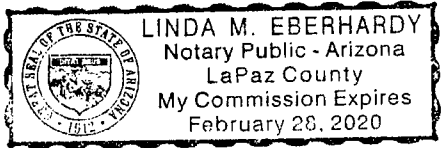
9. Dated: 2/2/18 Signature: Holly Loyd

SUBSCRIBED AND SWORN TO before me, a Notary Public, this 2nd day of Feb 20 18

By: Holly Loyd

Notary Public Linda M Eberhardy

My Commission Expires 2-28-2020



Bureau of Land Management  
Arizona State Office  
[www.blm.gov/az](http://www.blm.gov/az)

No. of Claims: \_\_\_\_\_ x \$10 = \_\_\_\_\_  
 Check No.: \_\_\_\_\_ Init. \_\_\_\_\_  
 Receipt No.: \_\_\_\_\_  
 For BLM Use Only

When Recorded Return Document to:

Holly Loyd  
P.O. Box 986  
Salome, AZ 85348

Check here is this is a change of address.

Telephone: \_\_\_\_\_

E-mail address: \_\_\_\_\_


**AFFIDAVIT OF PERFORMANCE OF ANNUAL WORK**

1. State of Arizona, County of LA PAZ ss:

2. I (Name) Holly Loyd

3. Reside at (Address) P.O. Box 986

City Salome County LA PAZ



State AZ Zip 85348 being duly sworn, depose and say that I am a citizen of the United States, more than eighteen years of age, and that all of the facts set forth in this affidavit, subject to the provisions and penalties of 18 U.S.C. 1001 pertaining to the filing of false, fictitious, or fraudulent statements with the United States, are true and correct according to the best of my knowledge, information and belief.

4. Owner's name and address (If not shown in Items 1-3 above). \_\_\_\_\_

5. That I am personally acquainted with the mining claim(s). The work and improvements were made by and at the expense of the owner(s) of said claim(s). Said contiguous group of claims, listed on this document, are situated in the \_\_\_\_\_ (optional) Mining District; LA PAZ County, Arizona.

Line No.	AMC NUMBER	CLAIM/SITE NAME	COUNTY RECORDER DATA (If available)	TWP	RNG	SEC
1	448771	Double Dawn	2018-00284	05N	14W	17, 16, 8, 9
2						
3						
4						
5						
6						

# 4128811



BLM  
Date  
Stamp

2010 APR - 2 P 2:38  
LINDA M. EBERHARDY

7					
8					
9					
10					

6. That between the dates starting at 12 o'clock noon on September 1, 20 \_\_\_\_ and ending at 12 o'clock noon on September 1, 20 \_\_\_\_ at least \$ \_\_\_\_\_ dollars worth of work and improvements were done and performed upon said claim(s) or upon one or more of a contiguous group of claims for the benefit of all, wholly or partly outside of a contiguous group of claims for the benefit of all, not including the location work.

7. That the following persons were employed to perform the work and improvements described herein: \_\_\_\_\_

*Holly*

8. That the work and improvements performed were: \_\_\_\_\_

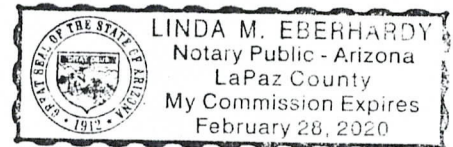
9. Dated: 2/2/18 Signature: Holly Lloyd

**SUBSCRIBED AND SWORN TO** before me, a Notary Public, this 2nd day of Feb 2018

By: Holly Lloyd

Notary Public Linda M Eberhardy

My Commission Expires 2-28-2020



**Bureau of Land Management  
Arizona State Office  
[www.blm.gov/az](http://www.blm.gov/az)**

No. of Claims: \_\_\_\_\_ x \$10 = \_\_\_\_\_  
 Check No.: \_\_\_\_\_ Init. \_\_\_\_\_  
 Receipt No.: \_\_\_\_\_  
**For BLM Use Only**

P.O. Box 986  
Salome, AZ 85348

RECEIVED  
2018 APR -2 P 2:36  
PHOENIX, ARIZONA



U.S. POSTAGE  
PAID  
SALOME, AZ  
85348  
MAR 29, 18  
AMOUNT  
**\$1.63**  
R2304W119737-07

BLM  
One N. Central Ave  
Suite 800  
PHX, AZ 85004

P.O. Box 265  
Wickenburg, AZ 85358

RECEIVED  
2018 APR -2 P 2:35  
PHOENIX, ARIZONA



1000

85004

U.S. POSTAGE  
PAID  
SALOME, AZ  
85348  
MAR 29, 18  
AMOUNT  
**\$1.21**  
R2304W119737-07

BLM  
One W. Central Ave.  
Suite 800  
PHX, AZ 85004

**United States Department of the Interior**  
**Bureau of Land Management**  
 DIV OF LANDS, MINRLS & ENERGY  
 ONE N CENTRAL AVE  
 PHOENIX, AZ 85004 -4427  
 Phone: 602-417-9200

Receipt

No: 4128811

<b>Transaction #:</b> 4242430	
<b>Date of Transaction:</b> 04/03/2018	
<b>CUSTOMER:</b>	
LISA TUCKER PO BOX 265 WICKENBURG, AZ 85358-0265 US	

LINE #	QTY	DESCRIPTION	REMARKS	UNIT PRICE	TOTAL
1	1.00	LOCATABLE MINERALS / MINING CLAIMS- NOT NEW-UNADJUD, ONE AUTH NO. ONLY / MINING CLAIM MONEY RECEIVED CASES: AMC448773/\$60.00	POL 2018/6 WAV	- n/a -	60.00
<b>TOTAL:</b>					<b>\$60.00</b>

PAYMENT INFORMATION			
1	AMOUNT:	20.00	POSTMARKED: N/A
	TYPE:	CHECK	RECEIVED: 04/02/2018
	CHECK NO:	3407	
	NAME:	TUCKER, LISA PO BOX 265 WICKENBURG AZ 85358-0265 US	
2	AMOUNT:	40.00	POSTMARKED: N/A
	TYPE:	CHECK	RECEIVED: 04/02/2018
	CHECK NO:	3409	
	NAME:	TUCKER, LISA PO BOX 265 WICKENBURG AZ 85358-0265 US	

REMARKS

This receipt was generated by the automated BLM Collections and Billing System and is a paper representation of a portion of the official electronic record contained therein.

**NOTICE!!**

**These documents have been scanned!**

**Do not place un-scanned documents beneath this notice!**

**Do not remove this notice from this file!**

GPO Jacket No. 560-102  
Print Order 61540  
Rise Business Services, LLC  
Job=AZ15 8/14/2019



Box Number= AZ15230



Claim Begin-End: AMC448770-AMC448771

**5 Miscellaneous**



AZ15230-9

AMC341087-AMC454410

AMC 448771

Bureau Of Land Management  
One North Central Avenue, Suite 800  
Phoenix, Az 85004-4427

September 5, 2019

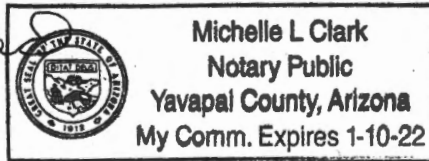
Ref: AMC448771

To whom it may concern,

I Laurie Reed authorize Holly Loyd to act as my Power Of Attorney for the  
Double Down AMC448771.

Sincerely

*Laurie Reed*  
Laurie Reed



STATE OF ARIZONA  
COUNTY OF Yavapai

This foregoing instrument was acknowledged  
before me this 05 day of Sept, 20 19  
By Michelle L. Clark  
Notary Public Michelle L. Clark  
My Commission Expires: 01/10/2022

RECEIVED  
BLM AZ STATE OFFICE  
2019 SEP -9 P 2:52  
PHOENIX, ARIZONA

Bureau Of Land Management  
One North Central Avenue, Suite 800  
Phoenix, Az 85004-4427

September 5, 2019

Ref: AMC448771

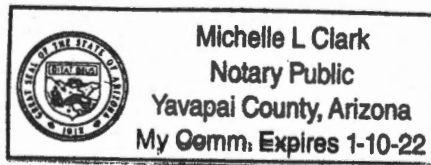
To whom it may concern,

I Laurie Reed authorized and am aware that I am listed as a locator on the location notice for AMC448771. I have a bona fide interest in these claims independently, for my own self-interest and in good faith. I certify that these claims are in no way being located for the benefit of a company, corporation, or other individual in order to gain additional acreage they are not entitled to in accordance with the law.

Sincerely

*Laurie Reed*

Laurie Reed



STATE OF ARIZONA  
COUNTY OF Yavapai

This foregoing instrument was acknowledged  
before me this 06 day of SEP, 20 19  
By Michelle L. Clark  
Notary Public Michelle L. Clark  
My Commission Expires: 01/10/2022

RECEIVED  
BLM AZ STATE OFFICE  
2019 SEP - 9 P 2:52  
PHOENIX, ARIZONA

Bureau Of Land Management  
One North Central Avenue, Suite 800  
Phoenix, Az 85004-4427

September 5, 2019

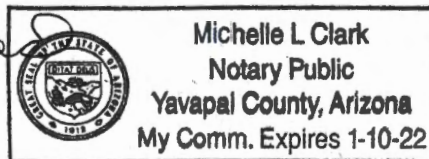
Ref: AMC448771

To whom it may concern,

I Laurie Reed authorize Holly Loyd to act as my Power Of Attorney for the  
Double Down AMC448771.

Sincerely

*Laurie Reed*  
Laurie Reed



STATE OF ARIZONA  
COUNTY OF YAVAPAI

This foregoing instrument was acknowledged  
before me this 06 day of SEPT. 20 19  
By Michelle L Clark  
Notary Public Michelle L Clark  
My Commission Expires: 01/10/2022

RECEIVED  
BLM AZ STATE OFFICE  
2019 SEP -9 P 2:52  
PHOENIX, ARIZONA



Bureau Of Land Management  
One North Central Avenue, Suite 800  
Phoenix, Az 85004-4427


September 5, 2019

Ref: AMC448771

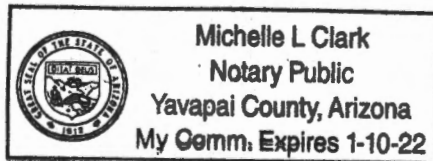
To whom it may concern,

I Laurie Reed authorized and am aware that I am listed as a locator on the location notice for AMC448771. I have a bona fide interest in these claims independently, for my own self-interest and in good faith. I certify that these claims are in no way being located for the benefit of a company, corporation, or other individual in order to gain additional acreage they are not entitled to in accordance with the law.

Sincerely



Laurie Reed



STATE OF ARIZONA  
COUNTY OF Yavapai

This foregoing instrument was acknowledged  
before me this 10 day of Sept, 2019  
By Michelle L. Clark  
Notary Public Michelle L. Clark  
My Commission Expires: 01/10/2022

RECEIVED  
BLM AZ STATE OFFICE  
2019 SEP -9 P 2:52  
PHOENIX, ARIZONA

I, Holly Loyd, authorized and am aware that I am listed as a locatir on the location notices for AMC 448769 and 448771. I have a bona find interest in these claims and I located the claims independently, for my own self-interest and in good faith. I certify that these claims are in no way located for the benefit of a company, corporation, or other individual in order to gain additional acreage they are not entitled to in accordance with the law.

Holly Loyd

9-5-2019

Holly Loyd

Date

ACKNOWLEDGMENT

State of California

County of \_\_\_\_\_ )

On \_\_\_\_\_ before me, \_\_\_\_\_ (insert name and title of the officer) personally appeared \_\_\_\_\_

who proved to me on the basis of satisfactory evidence to be the person(s) whose name(s) is/are subscribed to the within instrument and acknowledged to me that he/she/they executed the same in his/her/their authorized capacity(ies), and that by his/her/their signature(s) on the instrument the person(s), or the entity upon behalf of which the person(s) acted, executed the instrument.

I certify under PENALTY OF PERJURY under the laws of the State of California that the foregoing paragraph is true and correct.

WITNESS my hand and official seal.

Signature \_\_\_\_\_

(Seal)

\*  
copy  
Certificate  
attached \*

RECEIVED  
DLM AZ STATE OFFICE  
2019 SEP - 9 P 2:53  
PHOENIX, ARIZONA

# CALIFORNIA ALL-PURPOSE ACKNOWLEDGEMENT

A Notary Public or other officer completing this certificate verifies only the identity of the individual who signed the document to which this certificate is attached, and not the truthfulness, accuracy, or validity of that document.


State of California }  
County of Butte }

On 9-5-19 before me, Carmen Bianco, Notary Public,  
personally appeared Holly Loyd

who proved to me on the basis of satisfactory evidence to be the person(s) whose name(s) is/are subscribed to the within instrument and acknowledged to me that he/she/they executed the same in his/her/their authorized capacity(ies), and that by his/her/their signature(s) on the instrument the person(s), or the entity upon behalf of which the person(s) acted, executed the instrument.

I certify under PENALTY OF PERJURY under the laws of State of California that the foregoing paragraph is true and correct.

WITNESS my hand and official seal.



SIGNATURE Carmen Bianco

Though the information below is not required by law, it may prove valuable to persons relying on the document and could prevent fraudulent removal and reattachment of this form to another document.

## Description of attached document

Title or type of document: Stmt

Document Date: 9-5-19

Number of Pages: 10/15

Signer(s) Other than Named Above: \_\_\_\_\_


RECEIVED  
BLM AZ STATE OFFICE  
2019 SEP - 9 P 2: 53  
PHOENIX, ARIZONA

I Jeni Gessert hereby authorize Holly Loyd to act as my Power of Attorney for the following two mining claims,

Dollar Bill AMC 448769

Double Down 448771

*Jeni Gessert 9/9/2019*




*Lauriette Carson*  
*9/9/2019*

RECEIVED  
DLMAZ STATE OFFICE  
2019 SEP 11 P 1:42  
PHOENIX, ARIZONA

I, Jeni Gessert authorized and am aware that I am listed as a locator on the location notices for AMC 448769 and 448771. I have a bona-fide interest in these claims and I located them independently, for my own self-interest and in good faith. I certify that these claims are in no way being located for the benefit of a company, corporation, or other individual in order to gain additional acreage they are not entitled to in accordance with the law.

*Jeni Gessert 9/9/2019*



*Laurie Caron  
9/9/2019*

RECEIVED  
BLM AZ STATE OFFICE  
2019 SEP 11 P 1:42  
PHOENIX, ARIZONA

AMC 448771

GARY YEAGER  
26480 RCR 52E  
STEAMBOAT SPRINGS, CO 80487

UNITED STATES DEPARTMENT OF THE INTERIOR  
BUREAU OF LAND MANAGEMENT  
Arizona State Office  
One North Central Avenue, Suite 800  
Phoenix, AZ 85004-4427

RECEIVED  
BLM, AZ STATE OFFICE  
2019 OCT 23 2:35  
PHOENIX, ARIZONA

~~September 26, 2019~~  
October 15, 2019

IN REFERENCE TO: AMC448771 DOUBLE DOWN

TO WHOM IT MAY CONCERN:

I have received THREE (3) CERTIFIED letters in less than 20 days:

- 1.) #9214 8901 9403 8387 8264 55 Date stamped AUG 14 2019, metered AUG 19 2019, received SEPT 5 2019 concerning the discrepancy between the stated number of acres and the number of acres described.
- 2.) #9214 8901 9403 8387 9114 10 Date stamped AUG 14 2019, metered AUG 23 2019, postmarked by the Phoenix PO on AUG 26 2019 and received on SEPT 5 2019 concerning my awareness and legitimacy of being a Locator on this claim.
- 3.) #9214 8901 9403 8389 2533 89 Date stamped SEP 12 2019, metered SEP 12 2019, postmarked by the Phoenix PO on SEP 13 and received on SEPT 24 2019 AGAIN concerning my awareness and legitimacy of being a Locator on this claim.

It is my understanding that the discrepancy issue has been addressed by our fellow locator/agent, Holly Loyd.

Enclosed you will find the two documentations requested in the two other letters – attesting to the fact that Holly Loyd had my permission to act on my behalf to list me as a Locator or any other paperwork concerning this claim AND – attesting to the fact that I exist and will personally be prospecting on this claim.

Please take into consideration that ONE letter could have easily covered the concerns (saving a LOT of time and money on BOTH ends), and that when you give a time period of “within 30 days of the receipt of this notice” YOU NEED TO GIVE 30 DAYS FROM THE RECEIPT OF THE NOTICE before sending duplicate requests....tracking shows when we “received” the notice. We do NOT live in town and we do NOT pick up our mail from the mailbox on a daily or even weekly basis as we do NOT go past the mailbox except to go to town maybe every 2-3 weeks.

On a side note – should anyone in your office be in control of the temperature, it would be appreciated if they turned it down a bit so I can get down there and do some prospecting!!

Thank you,



Gary Yeager

LIMITED POWER OF ATTORNEY

BE IT ACKNOWLEDGED that I, Gary L Yeager of 26480 RCR 52E, Steamboat Springs, CO 80487, the undersigned, have granted a limited and specific Power of Attorney to Holly Loyd of PO Box 986, Salome, AZ 85348.

Said Power of Attorney shall have power and authority to undertake, perform, and sign in my best interest and on my behalf only for the following one (1) condition:

1.) US Department of the Interior Bureau of Land Management paperwork required in regards to placer mining claim AMC448771 (known as DOUBLE DOWN) at times when I am unavailable and it is necessary for said paperwork to be filed in an expedient fashion.

This attorney-in-fact may be revoked by either party at any time and shall automatically be revoked upon my death. The BLM shall be notified in the case of revocation.

RECEIVED  
BLM - ZS STATE OFFICE  
2019 OCT 23 P 2:35  
PHOENIX, ARIZONA

Signed this 15 day of October, 2019.

Gary L Yeager  
Signature

The foregoing instrument was acknowledged by me this 15 day of October, 2019 by Gary L. Yeager.

Joan O. Ihrig (SEAL)  
Notary Public

State of Colorado  
County of Routt

My Commission Expires:  
March 10, 2022

JOAN O. IHRIG  
NOTARY PUBLIC  
STATE OF COLORADO  
NOTARY ID #19974017140  
My Commission Expires March 10, 2022

"I, Gary Yeager, authorized and am aware that I am listed as a locator on the location notice for AMC448771 DOUBLE DOWN. I have a bona fide interest in this claim and I located the claim independently, for my own interest and in good faith. I certify that this claim was in no way located for the benefit of a company, corporation or another individual in order to gain additional acreage they are not entitled to in accordance to the law."

Signed this 15 day of October, 2019

Mary L Yeager

Signature

The foregoing instrument was acknowledged by me this 15 day of October, 2019 by Gary L. Yeager.

Joan O. Ihrig

Notary Public

State of Colorado  
County of Routt

My Commission Expires:  
March 10, 2022

RECEIVED  
BLM AZ STATE OFFICE  
2019 OCT 23 P 2:35  
PHOENIX, ARIZONA  
(SEAL)

JOAN O. IHRIG  
NOTARY PUBLIC  
STATE OF COLORADO  
NOTARY ID #19974017140  
My Commission Expires March 10, 2022



RECEIVED  
BLM AZ STATE OFFICE

2019 OCT 23 P 2:35

PHOENIX, ARIZONA

*Handwritten:*  
Gary Yeager  
24480 KAE52E  
Steamboat Spgs, CO 80487

SEE NOTICE ON REVERSE REGARDING USPS TERMS, AND NOTICE OF LIMITATION OF LIABILITY. Where allowed by law, shipper addresses USPS to act as forwarding agent for export control and customs purposes. If exported from the US, shipper certifies that the contents, technology or software were exported from the US in accordance with the Export Administration Regulations. Contents contrary to law is prohibited.

**F**

US POSTAGE AND FEES PAID

FIRST-CLASS  
Oct 15 2019  
Mailed from ZIP 80487  
1 oz First-Class Mail Flat Rate



071V00749268

**FIRST-CLASS MAIL**

Yeager, Gary  
c/o PostNet C0105  
1625 MID VALLEY DR UNIT 1  
STEAMBOAT SPRINGS CO 80487-2104

C041

**SHIP TO:**

United States Dept Of The Interior  
BLM Arizona State Office  
1 N CENTRAL AVE STE 800  
PHOENIX AZ 85004-4427

**USPS CERTIFIED MAIL**



9407 1102 0083 0371 1389 74

**NOTICE!!**

**These documents have been scanned!**

**Do not place un-scanned documents beneath this notice!**

**Do not remove this notice from this file!**

GPO Jacket No. 560-102  
Print Order 61540  
Rise Business Services, LLC  
Job=AZ15 8/14/2019



Box Number= AZ15230



Claim Begin-End: AMC448770-AMC448771

**6 Location Notices-Amendments and Supporting Documents**



AZ15230-9

AMC341087-AMC454410

**MINING CLAIM STATUS REPORT**

Data Entered: 1/30/18 RAM

MTP Checked By: 1/30/18 RAM  
GEO Checked By: 1/30/18 RAM

LEAD SERIAL NUMBER: AMC 448770 thru AMC 448771

**NUMBER OF CLAIMS & TYPE:**

2 LODE  
2 PLACER  
ASSOCIATION PLACER  
MILL SITE  
TUNNEL SITE

**CHARGES:**

Processing Fee @ \$20 = \$ 40<sup>00</sup>  
Location Fee @ \$37 = \$ 74<sup>00</sup>  
Maintenance Fee @ \$155 = \$ 155<sup>00</sup> 310  
Add'l Maint Fee for Assoc Placer = \$ 1240  
**SUBTOTAL** \$ 1664<sup>00</sup>  
Other Fees \$ \_\_\_\_\_  
Other Fees \$ \_\_\_\_\_  
**TOTAL** \$ 1664

TOTAL ACREAGE: 100 Per Claim  
(Placer Only)

NUMBER OF LOCATORS: 5

DOCUMENTS RECEIVED VIA: Over-the-Counter  Mail  **TIMELY FILED:** Yes  No

LEGAL DESCRIPTION: T 9N R 4W SEC 19  
T 05N R 14W SEC 8, 9, 16, 17  
T \_\_\_\_\_ R \_\_\_\_\_ SEC \_\_\_\_\_  
T \_\_\_\_\_ R \_\_\_\_\_ SEC \_\_\_\_\_  
T \_\_\_\_\_ R \_\_\_\_\_ SEC \_\_\_\_\_

BLM  FOREST SERVICE  SUBJ TO PL 359: Yes  No   
WILDERNESS AREA

SPLIT ESTATE: N/A  SX  PX  OTHER   
SRHA  Was proper Notice filed if located on SHRA Land? Yes  No

RECONVEYED MINERALS ON BLM LAND REQUIRE OPENING ORDER FROM 1944 TO 1993:  
Open to Entry On \_\_\_\_\_ N/A

COMMENTS/STATUS: VOID  PARTIALLY VOID  PVT MINERALS  WITHDRAWN LANDS   
OTHER

Claimant acknowledges that portions of the following claim(s) site(s) may be void or voidable.

Printed Name of Claimant \_\_\_\_\_ Signature of Claimant \_\_\_\_\_

\*\*\*\*\*FINAL ADJUDICATION\*\*\*\*\*

DATE 6/28/2019 INITIALS RAM

**LOCATION NOTICE FOR PLACER MINING CLAIM**

Amendment BLM Serial # \_\_\_\_\_

NOTICE IS HEREBY GIVEN that the Dave's Diggins

\_\_\_\_\_ placer mining claim has been located by

Kathy Tipton whose current mailing  
address is P.O. Box 1602

Fulton, TX 78358

RECEIVED  
BLM STATE OFFICE  
2010 JAN 25 P 12:49  
PHOENIX, ARIZONA  
BLM  
Date  
Stamp

The general course of this claim is North-South and it is situated in YAVAPAI

County, Arizona. This claim is 2640 feet in length and 1650 feet in width.

100 Total Claim Acreage. This claim runs from the location monument on which this location notice is

posted at the SW corner of the claim approximately 660 feet in a E direction to the

SE end line and 2640 feet in a N direction to the NW end line. This claim is

marked by four monuments, one at each corner of the claim.

The location monument on which this notice is posted is situated within Section 19, Township

9 N, Range 4 W, Gila Salt River Base and Meridian, Arizona. This claim encompasses  
portions of the following legal subdivision(s) if located by legal subdivision or the following quarter section(s),

section(s), Township(s) and Range(s) SW 1/4 SW 1/4 Sec. 19

9 N 4 W Sec. 19, Gila Salt River Base and Meridian, Arizona.

The locality of this claim with reference to some natural object or permanent monument and additional information  
(if any) concerning its locality are as follows: SW 1/4 SW 1/4 Sec. 19

\_\_\_\_\_ The above information is shown on the attached map.

DATED AND POSTED on the ground this 31 day of October, 2017.

LOCATOR(s)  AGENT

Print Name(s) Kathy Tipton

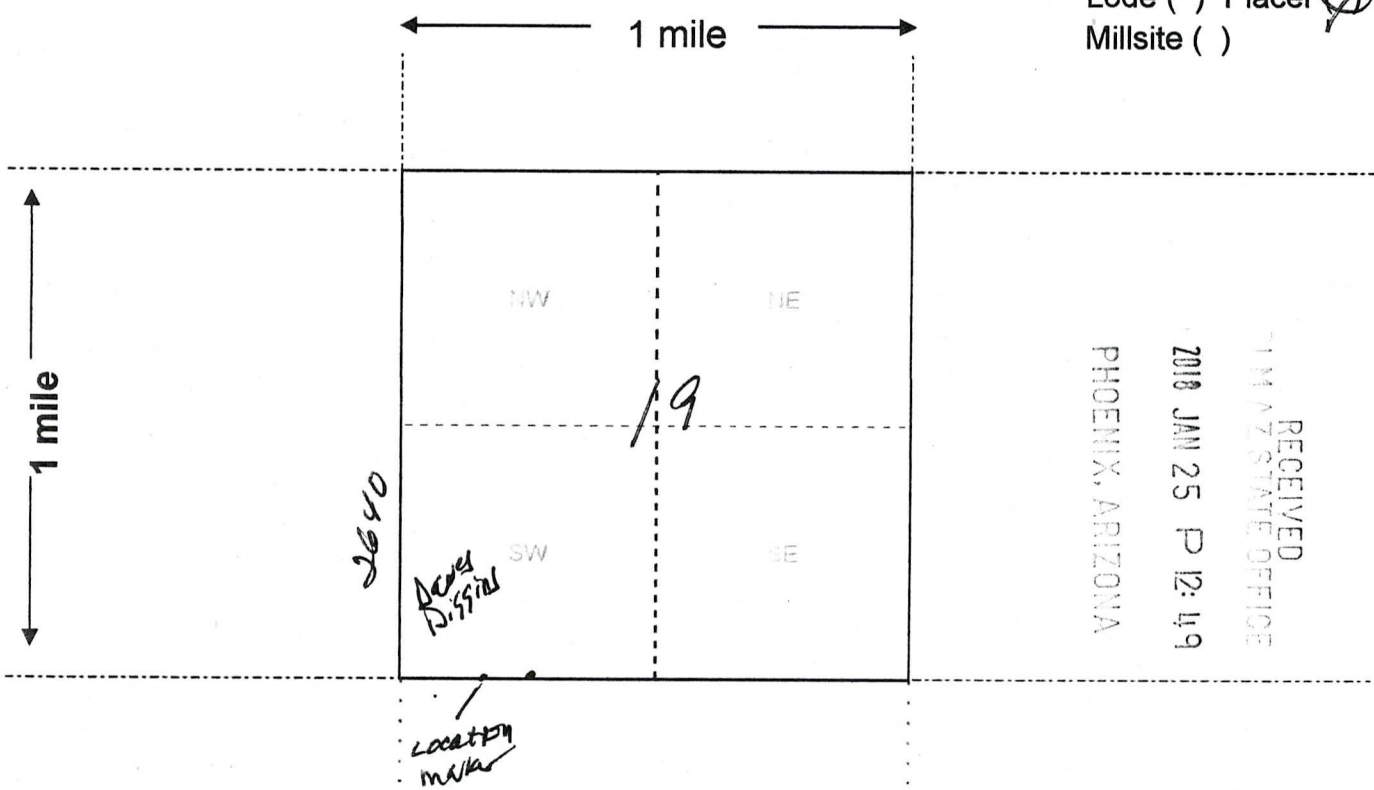
Signature(s) [Handwritten Signature]

Form MCF102  
Revised July 2014

AMC448770

**MINING CLAIM MAP**

Lode ( ) Placer (  )  
 Millsite ( )



RECEIVED  
 T.M. AZ STATE OFFICE  
 2018 JAN 25 P 12:49  
 PHOENIX, ARIZONA

Scale: 1" = 2000 feet



1. The above map depicts the Daves Diggins mining claim, which is located in Section (s) 19, Township 9 N, Range 4 W, Gila and Salt River Base and Meridian, YAVAPAI County, Arizona. Total claim acreage is 100

2. The type of corner and location monuments used are as follows: 1 X 1 WOOD POST

3. The bearings and distances in degrees and feet between claim corners and to a public land survey monument are as depicted on the map.

4. If the claim is a placer or millsite claim with exterior limits conforming to legal subdivisions of the public survey, provide a legal description of the claim SW 1/4 SW 1/4 Sec. 19

AMC448710

Form MCF100a  
 Revised July 2014

David Van Zile  
P.O. Box 41  
Merysvale, Utah 84750

Chuck Winters  
c/o General Delivery  
Congress, AZ 85332

Laurie Reed  
12792 S. Rocking Lake Ln  
Mayer, AZ 86333

Eddie Reed  
12792 S. Rocking Lake Ln  
Mayer, AZ 86333

PHOENIX, ARIZONA

2018 JAN 25 P 12:49

RECEIVED  
AZ STATE OFFICE

AMC448770

LOCATION NOTICE FOR PLACER MINING CLAIM

Amendment BLM Serial # Amc 448771

NOTICE IS HEREBY GIVEN that the DOUBLE DOWN  
placer mining claim has been located by  
HOLLY LOYD whose current mailing  
address is P.O. BOX 986  
SALOME, AZ 85348

RECEIVED  
BLM / DISTRICT OFFICE  
2019 SEP 11 P 1:41  
PHOENIX, ARIZONA  
BLM  
Date  
Stamp

The general course of this claim is WEST TO NE and it is situated in LA PAZ  
County, Arizona. This claim is 2640 feet in length and 1320 feet in width.

80 Total Claim Acreage. This claim runs from the location monument on which this location notice is  
posted at the S corner of the claim approximately 660 feet in a E direction to the  
SE end line and 1320 feet in a N direction to the NE end line. This claim is  
marked by four monuments, one at each corner of the claim. then 1320 TO NW then 1320 TO SE  
then 1480 TO NW then 660 SW then 2640 SE  
LOCATION MARKER

The location monument on which this notice is posted is situated within Section 17, 16, 8, 9, Township  
5 N, Range 14 W, Gila Salt River Base and Meridian, Arizona. This claim encompasses  
portions of the following legal subdivision(s) if located by legal subdivision or the following quarter section(s),  
section(s), Township(s) and Range(s) 17 NE, 16 NW, 8 SE, 9 SW  
Gila Salt River Base and Meridian, Arizona.

The locality of this claim with reference to some natural object or permanent monument and additional information  
(if any) concerning its locality are as follows: SECTION MARKER OF 17, 16, 8, 9  
660 FEET IN SOUTH DIRECTION TO SE CORNER  
LOCATION MARKER The above information is shown on the attached map.

DATED AND POSTED on the ground this 21 day of OCTOBER, 20 17

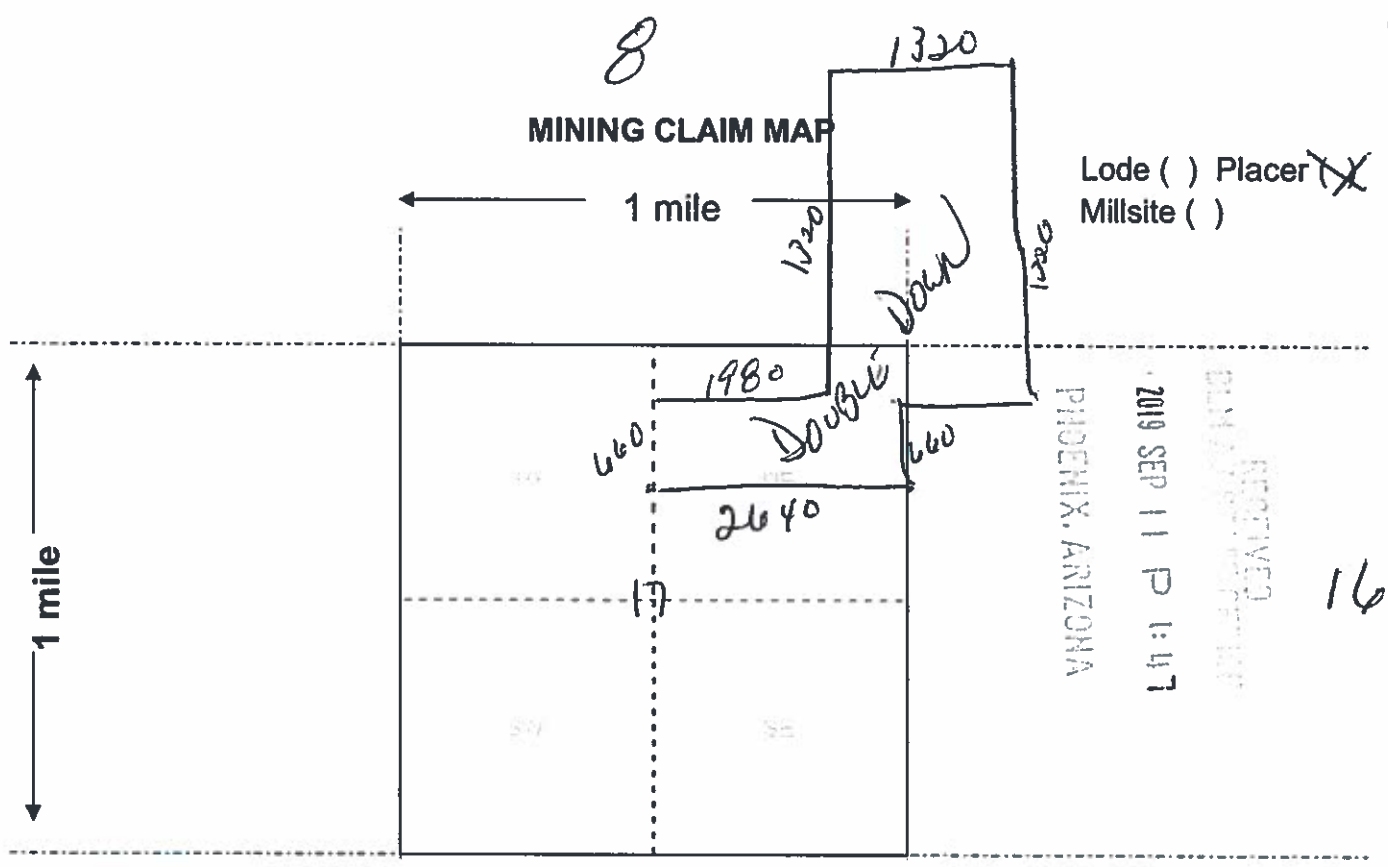
LOCATOR(s)  AGENT

Print Name(s) HOLLY LOYD  
Signature(s) Holly Loyd

Form MCF102  
Revised July 2014

Amc 448771

9



Scale: 1" = 2000 feet



1. The above map depicts the DOUBLE DOWN mining claim, which is located in Section (s) 17, 16, 8, 9, Township 5 N, Range 14 W, Gila and Salt River Base and Meridian, LA PAZ County, Arizona. Total claim acreage is 80

2. The type of corner and location monuments used are as follows: 1 X 1 WOOD POST

3. The bearings and distances in degrees and feet between claim corners and to a public land survey monument are as depicted on the map.

4. If the claim is a placer or millsite claim with exterior limits conforming to legal subdivisions of the public survey, provide a legal description of the claim SECTIONS 17, 16, 8, 9 (SECTION 17 NE, 16 NW, 8 SE, 9 SW)

Form MCF100a  
Revised July 2014



**LOCATION NOTICE FOR PLACER MINING CLAIM**

Amendment BLM Serial # \_\_\_\_\_

NOTICE IS HEREBY GIVEN that the Double Down

\_\_\_\_\_ placer mining claim has been located by

Holly Loyd whose current mailing

address is PO Box 986

Salome, Az 85348

RECEIVED  
AZ STATE OFFICE  
2018 JAN 25 P 12:49  
PHOENIX, ARIZONA  
BLM  
Date  
Stamp

The general course of this claim is West to NE and it is situated in LA PAZ

County, Arizona. This claim is 2640 feet in length and 1320 feet in width.

100 Total Claim Acreage. This claim runs from the location monument on which this location notice is

posted at the S corner of the claim approximately 660 feet in a E direction to the

SE end line and 1320 feet in a N direction to the NE end line. This claim is

marked by four monuments, one at each corner of the claim. then 1320 to NW then 1320 to SE then 1980 to NW then 660 to SE

The location monument on which this notice is posted is situated within Section 17, 16, 8, 9 Township

05 N, Range 14 W, Gila Salt River Base and Meridian, Arizona. This claim encompasses

portions of the following legal subdivision(s) if located by legal subdivision or the following quarter section(s),

section(s), Township(s) and Range(s) 17 NE, 16 NW, 8 SE, 9 SW

\_\_\_\_\_, Gila Salt River Base and Meridian, Arizona.

The locality of this claim with reference to some natural object or permanent monument and additional information

(if any) concerning its locality are as follows: SECTION MARKER OF 17, 16, 8, 9

660 feet in South direction to SE corner

LOCATION MARKER. The above information is shown on the attached map.

DATED AND POSTED on the ground this 31 day of October, 2017.

LOCATOR(s)  AGENT

Print Name(s) Holly Loyd

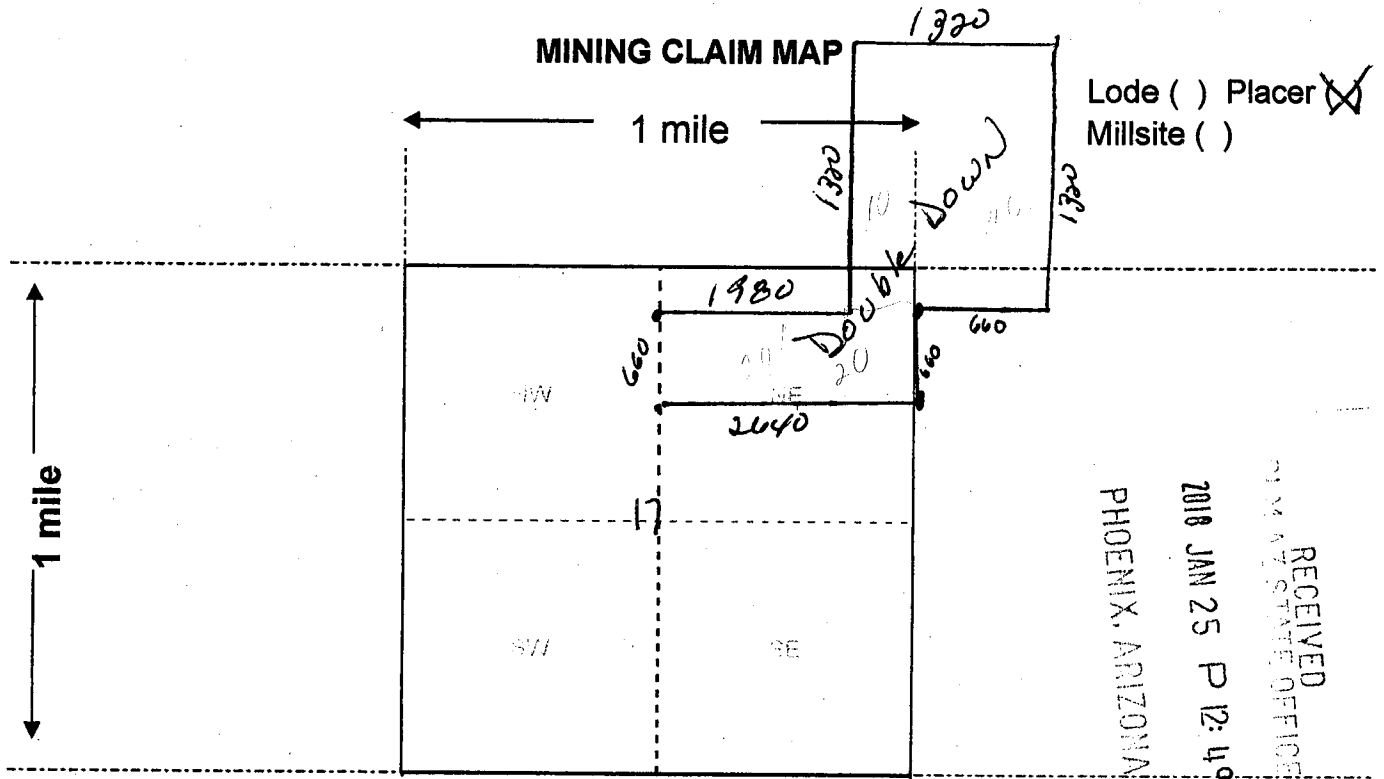
Signature(s) Holly Loyd

Form MCF102  
Revised July 2014

AMC448771

8

9



Scale: 1" = 2000 feet

1. The above map depicts the Double Down mining claim, which is located in Section (s) 17, 16, 8, 9, Township 05 N, Range 14 W, Gila and Salt River Base and Meridian, LA PAZ County, Arizona. Total claim acreage is 100

2. The type of corner and location monuments used are as follows: 1 X 1 WOOD Post

3. The bearings and distances in degrees and feet between claim corners and to a public land survey monument are as depicted on the map.

4. If the claim is a placer or millsite claim with exterior limits conforming to legal subdivisions of the public survey, provide a legal description of the claim SECTIONS 17, 16, 8, 9 (SECTION 17 NE, 16 NW, 8 SE, 9 SW)

Form MCF100a  
Revised July 2014

This form is available from the Arizona Geology Survey and may be reproduced.

AMC448771

Additional Locators → Double Down

Sue Swigart  
P.O. Box 1001  
Salome, Az 85348

Gary Yeager  
26480 RCR 52E  
Steamboat Springs, CO 80487

Jeni Tucker  
419 Pioneer Dr.  
Prescott, Az 86303

Laurie Reed  
12792 S. Rocking Lake Ln  
Mayer, Az 86333

PHOENIX, ARIZONA

2018 JAN 25 P 12:49

RECEIVED  
AZ STATE OFFICE

AMC448771

Input Parameters for Geographic Report with Land

System Id = CR

Admin State = AZ

Geo State =

Casetype Begins With

Case Disp Txt = AUTHORIZED, CANCELLED, EXPIRED, PENDING, REJECTED, VOID, WITHDRAWN

Mer Twp Rng =

Section =

Mtrs = 14 0050N 0140W 008, 14 0050N 0140W 009, 14 0050N 0140W 016, 14 0050N 0140W 017, 14 0050N 0140W 999, 14 0090N 0040W 019, 14 0090N 0040W 999

Commodity =

Commodity Txt =

Pending Org =

Pend Org Decode =

Total Rows Returned: 2

RUN TIME: 11:38 AM

UNITED STATES DEPARTMENT OF INTERIOR  
BUREAU OF LAND MANAGEMENT  
GEOGRAPHIC REPORT WITH LAND  
Sorted by Serial Number

RUN DATE: 01/30/2018  
Page 1 of 1

Adm State: AZ

Serial Number: AZA 024585  
Total Case Acres: 1.000

<u>Casetype</u>	<u>Case Disp</u>				<u>Sect</u>	<u>Sur Typ</u>	<u>Sur Num</u>	<u>Suff</u>	<u>Subdivision</u>	<u>Act Pend</u>
380913	EXPIRED	14	0050N	0140W	009	FF		1	PORTION OF;	

Serial Number: AZA 034365  
Total Case Acres: 2.050

<u>Casetype</u>	<u>Case Disp</u>				<u>Sect</u>	<u>Sur Typ</u>	<u>Sur Num</u>	<u>Suff</u>	<u>Subdivision</u>	<u>Act Pend</u>
380913	EXPIRED	14	0050N	0140W	009	PROT			SESW;	



